



GEOFRAME
PROCESSED
INTERPRETATION

BestDT* sonicVision Results

Run 1,2,3 335m - 2170m (1/200)

*A Mark of Schlumberger

Using the following logs: sonicVision

COMPANY: BEACH PETROLEUM
WELL: PEEJAY-1
FIELD: WILDCAT
RIG: WEST TRITON
STATE: TASMANIA
COUNTRY: AUSTRALIA
Date Logged: Date Processed: 28-Nov-2008
Well Location: BASS STRAIT

Elevations: KB: 34.15m GL: -78m

API Number: 08ASQ0031

FOLD HERE The well name, location and borehole reference data were furnished by the customer.

All interpretations are opinions based on inferences from electrical or other measurements and we cannot, and do not guarantee the accuracy or correctness of any interpretation, and we shall not, except in the case of gross or willful negligence on our part, be liable or responsible for any loss, costs, damages or expenses incurred or sustained by anyone resulting from any interpretations made by any of our officers, agents or employees. These interpretations are also subject to Clause 4 of our General Terms and Conditions as set out in our current Price Schedule.

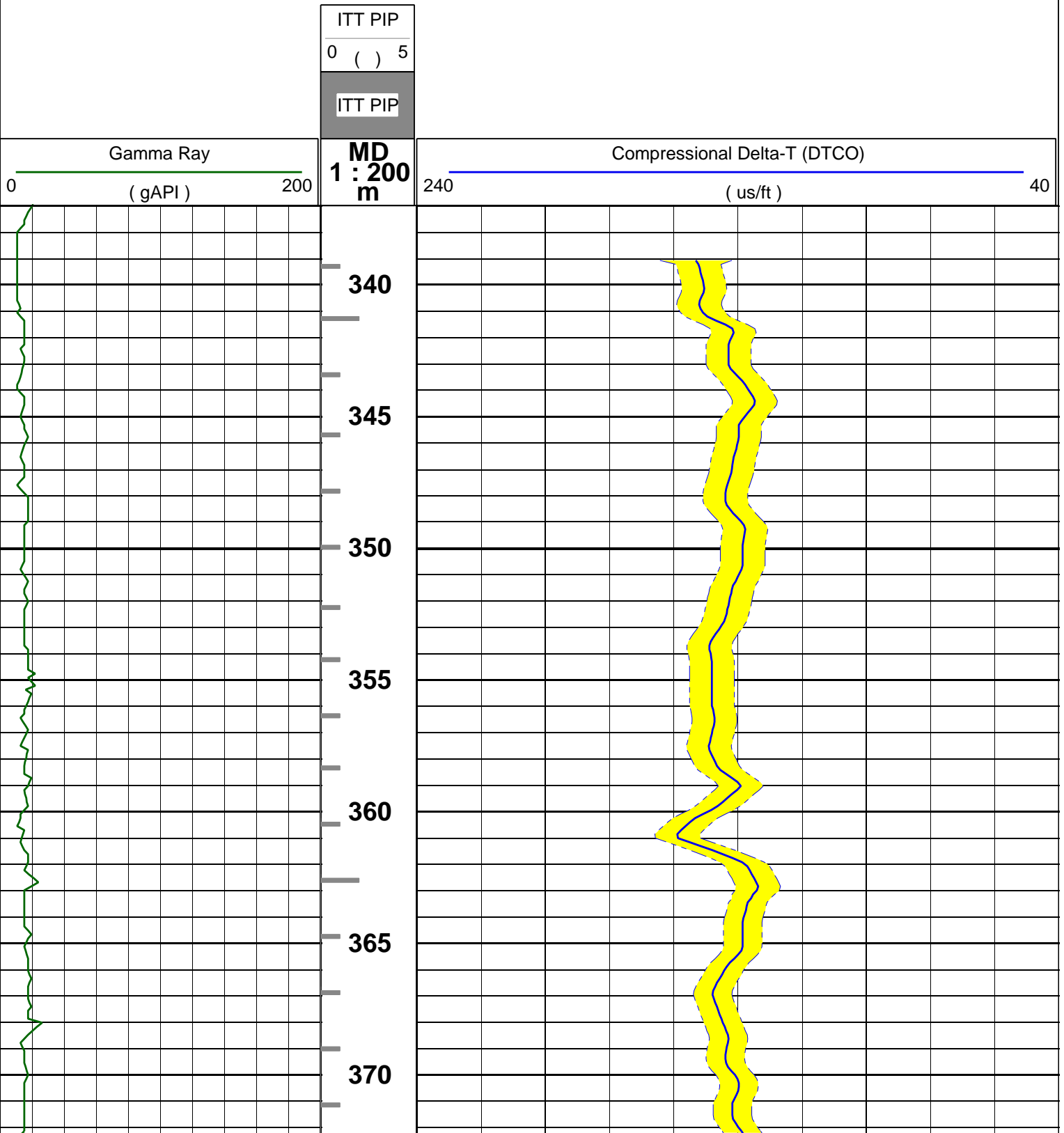
Field Recording:	Location:	Software Version: 13X0-101	Engineer: MARGANDA
Office Recording:	ICS Center: Melbourne	Baseline: GF 4.4 DC2	Log Analyst: A. Datey

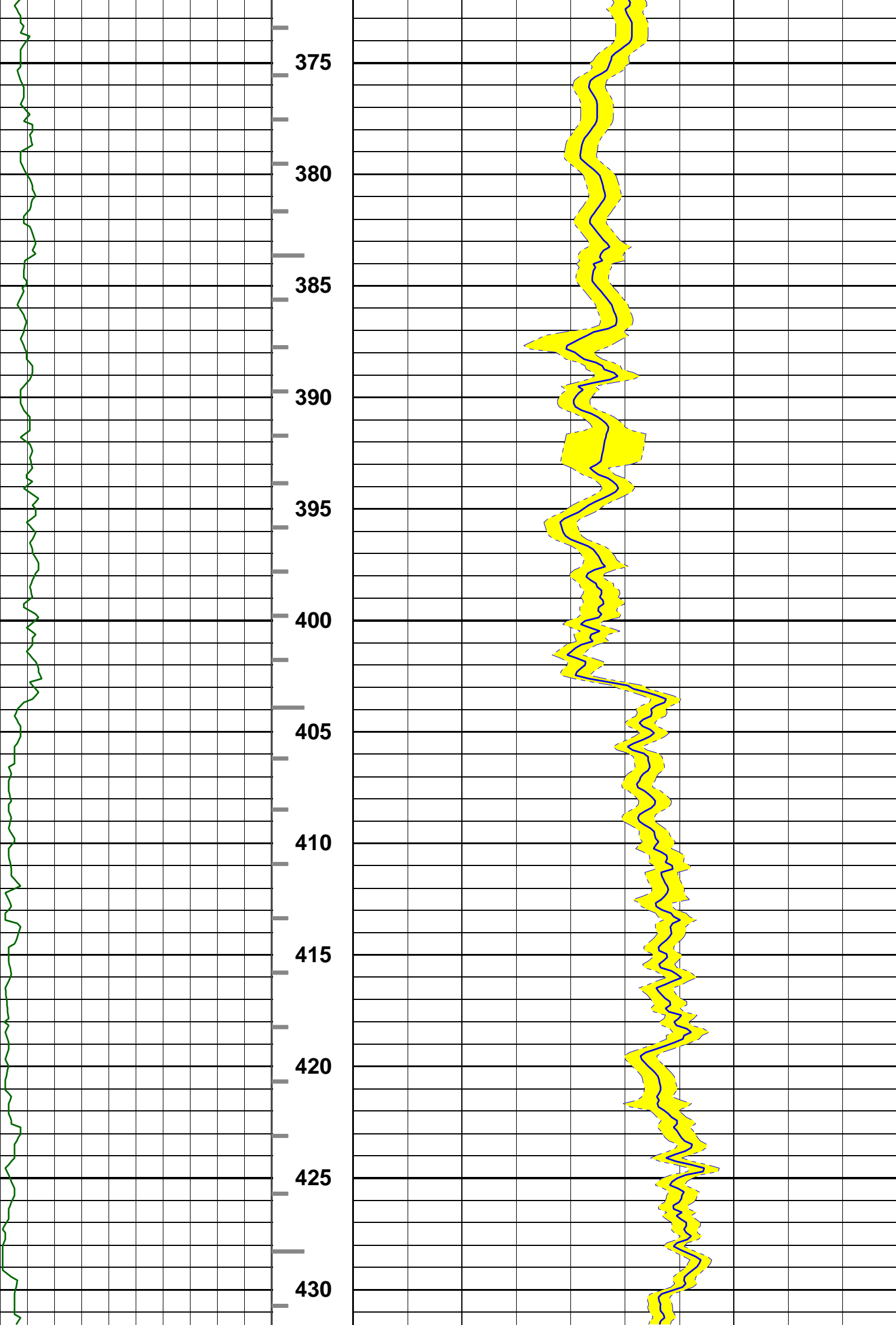
Mud and Borehole Measurements:

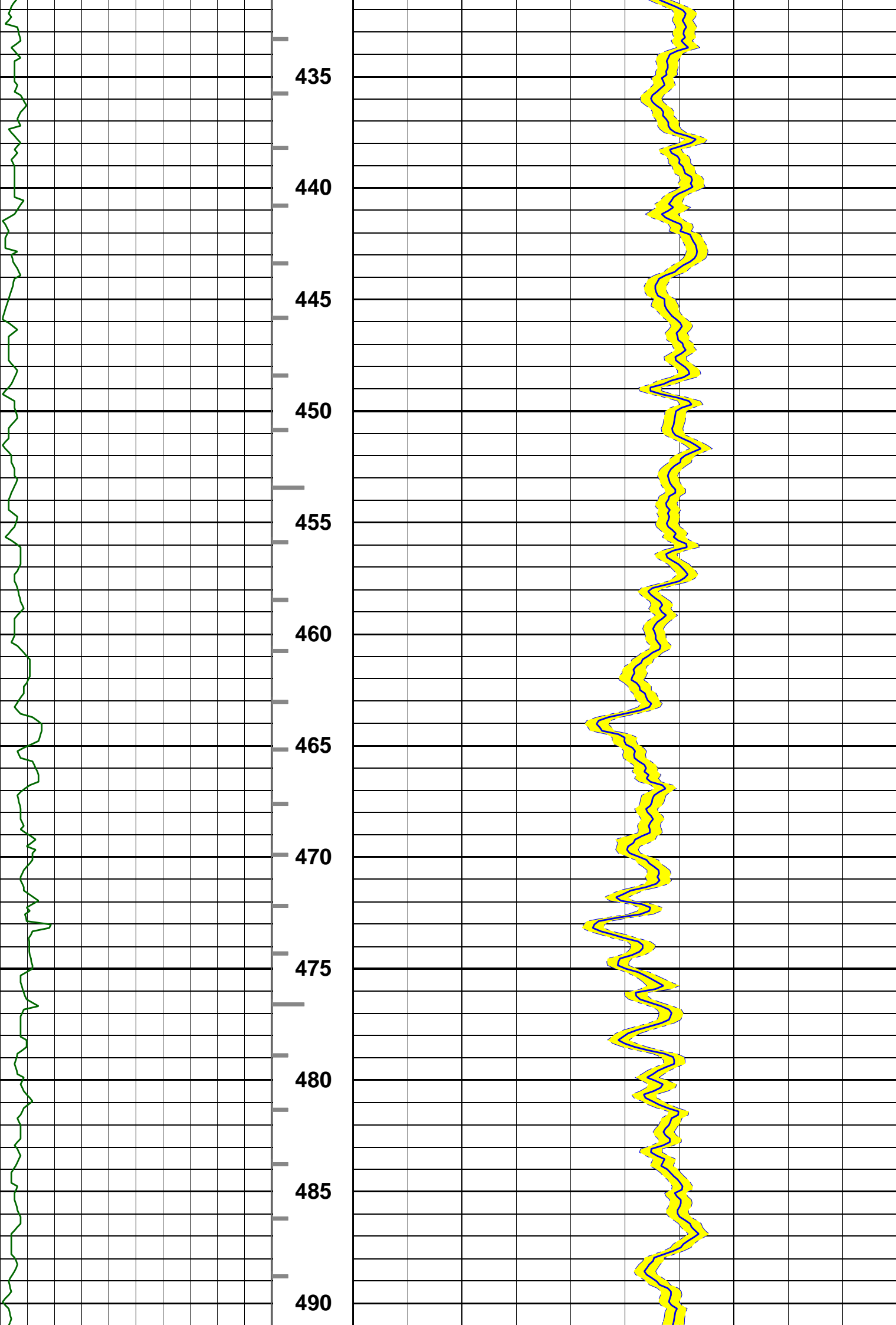
Rm @ Measured Temperature:	@	BHT:	Bitsize:
Rmf @ Measured Temperature:	@	Type Fluid in Hole:	
Rmc @ Measured Temperature:	@	Mud Density:	

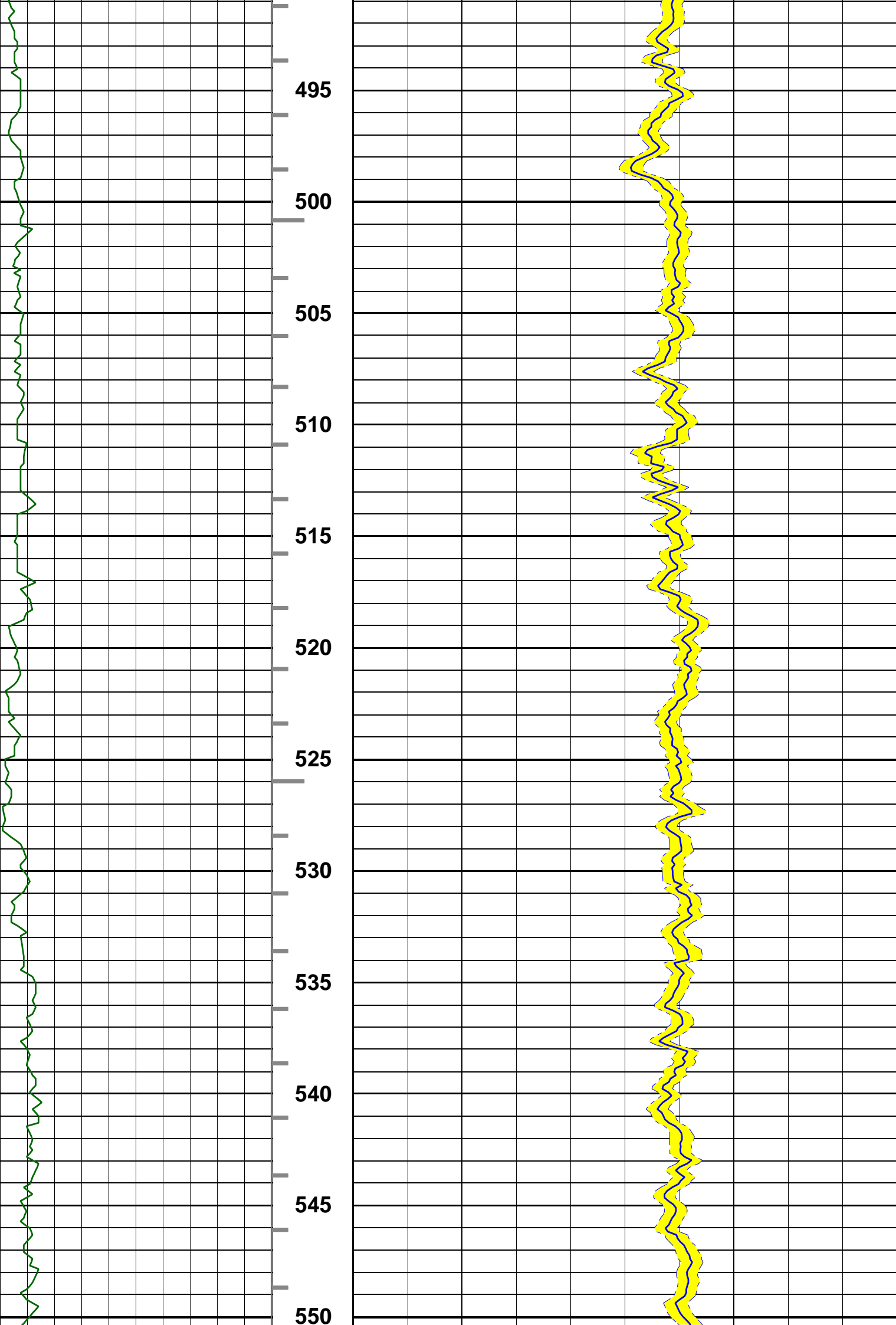
Remarks:
Log SPliced from :
- Run 1 : 339m - 814m
- Run 2: 814m - 1434m
- Run 3: 1434m - 2167m
See each run PDS/PDF file for the QC log.

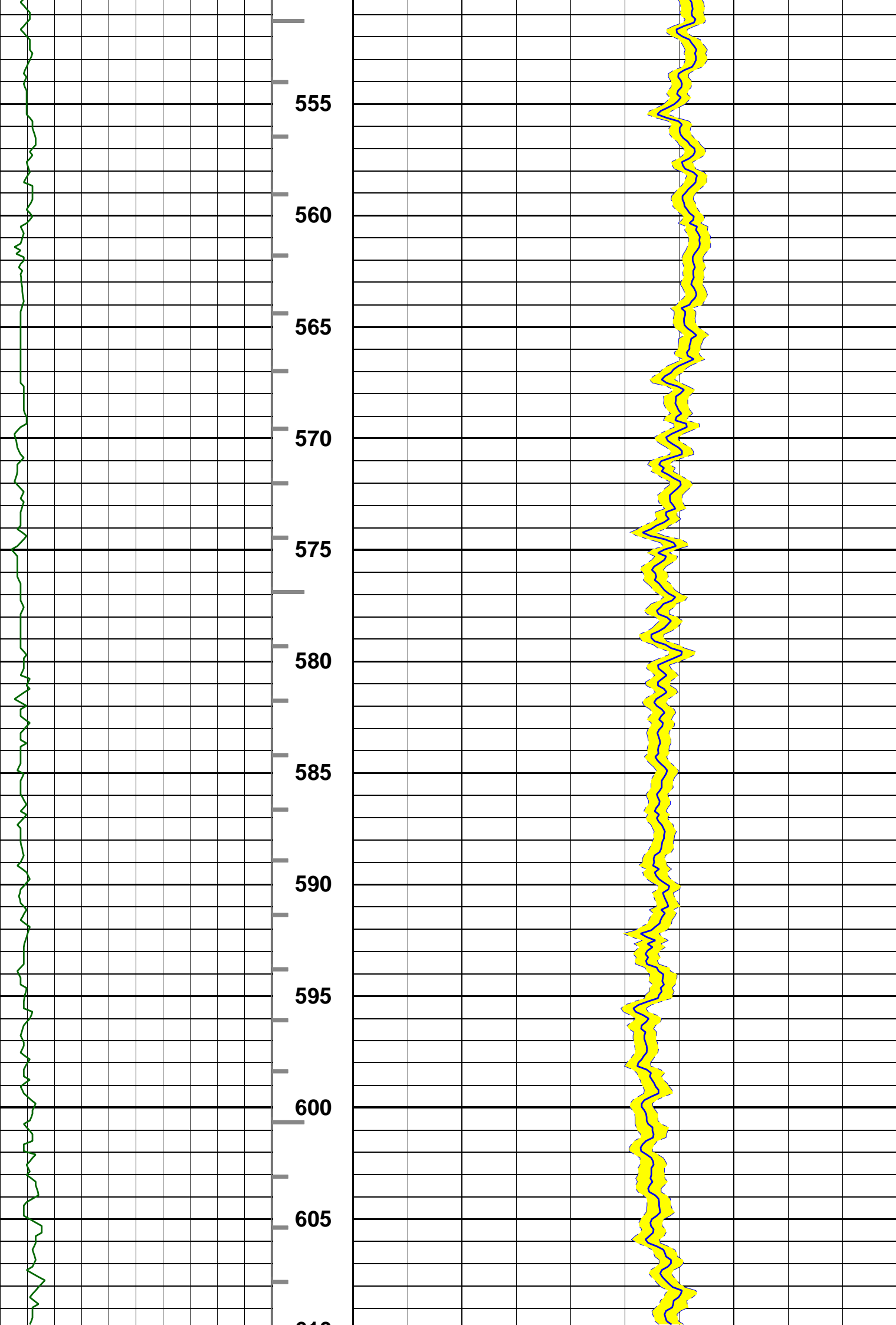
ITT PIPS - Small : 1ms ; Large : 10ms

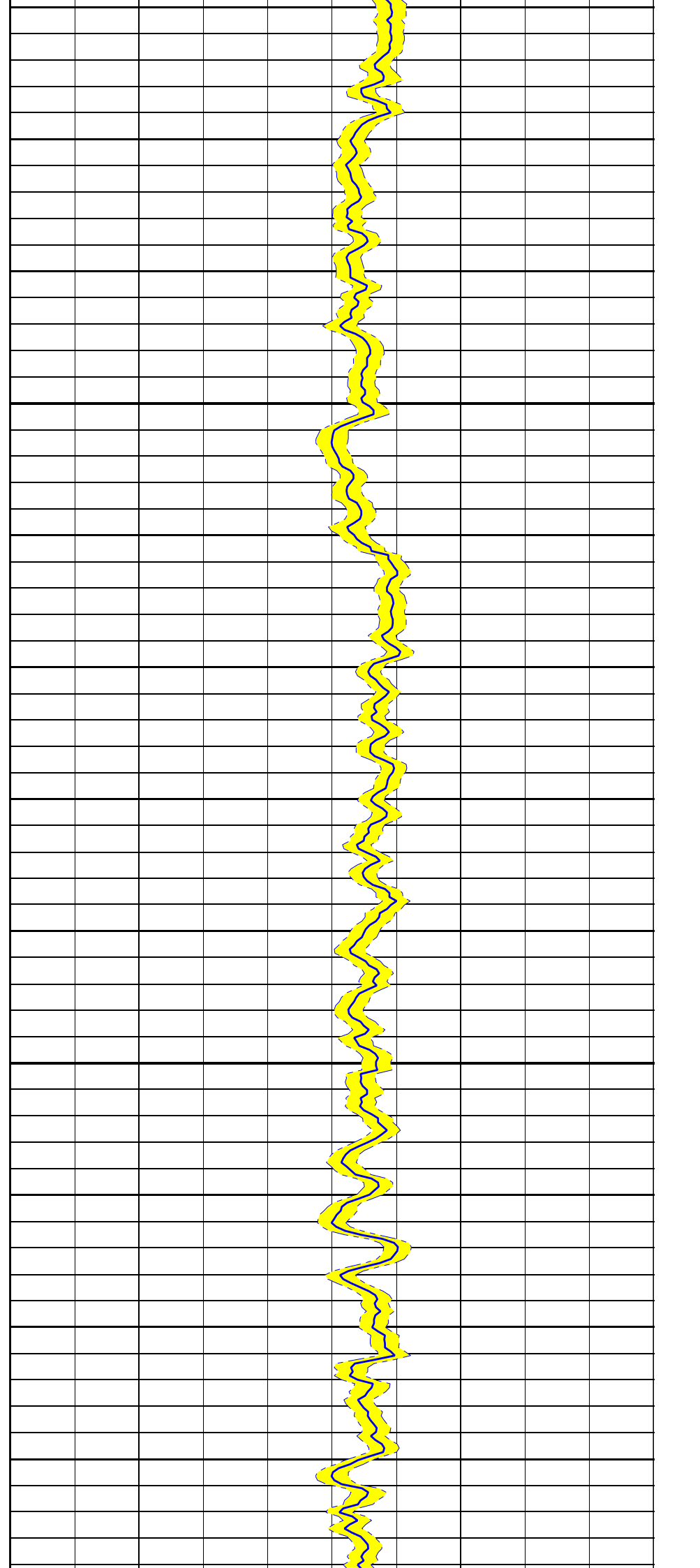
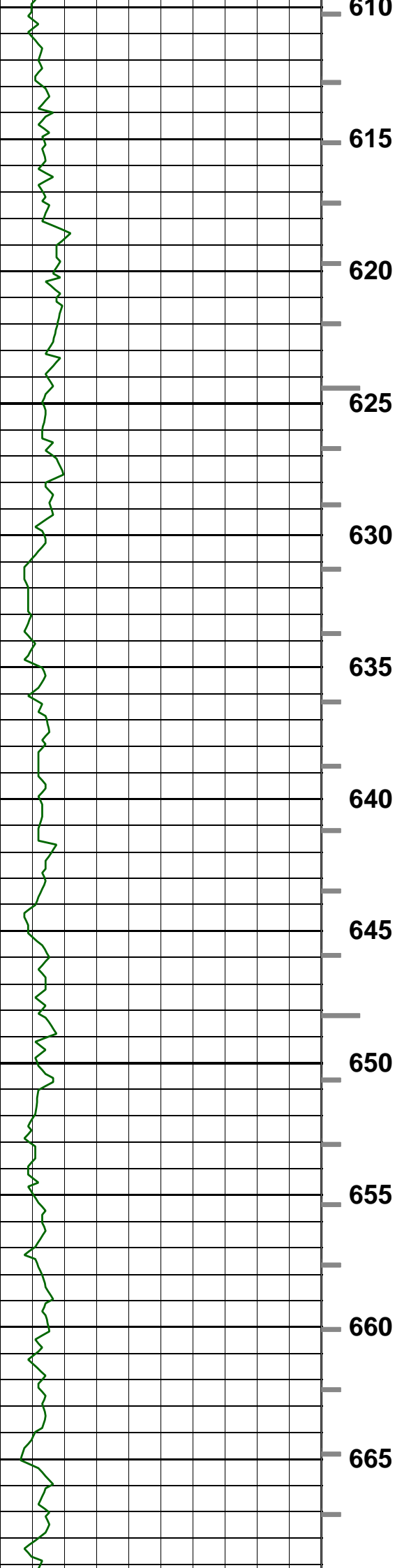


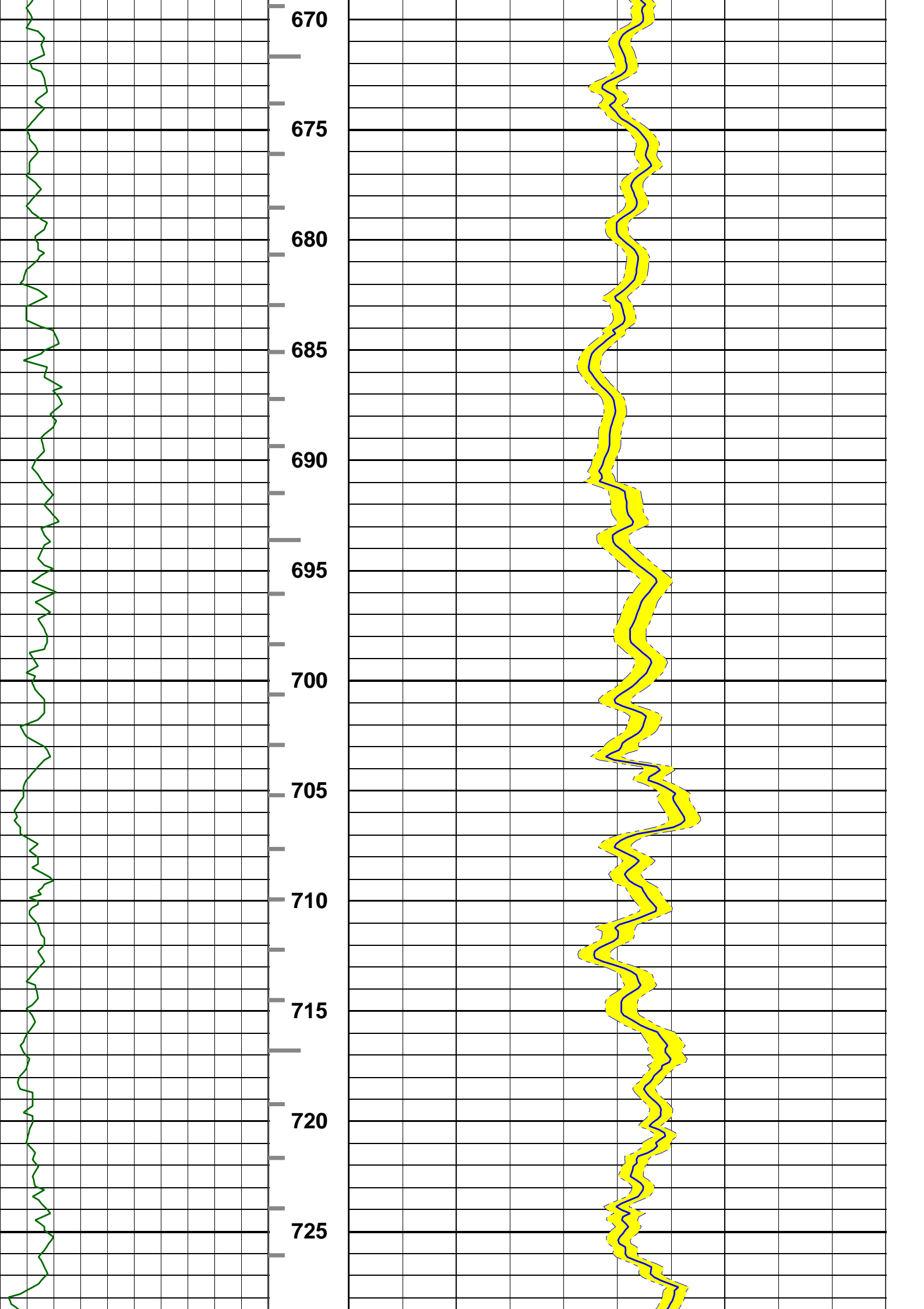


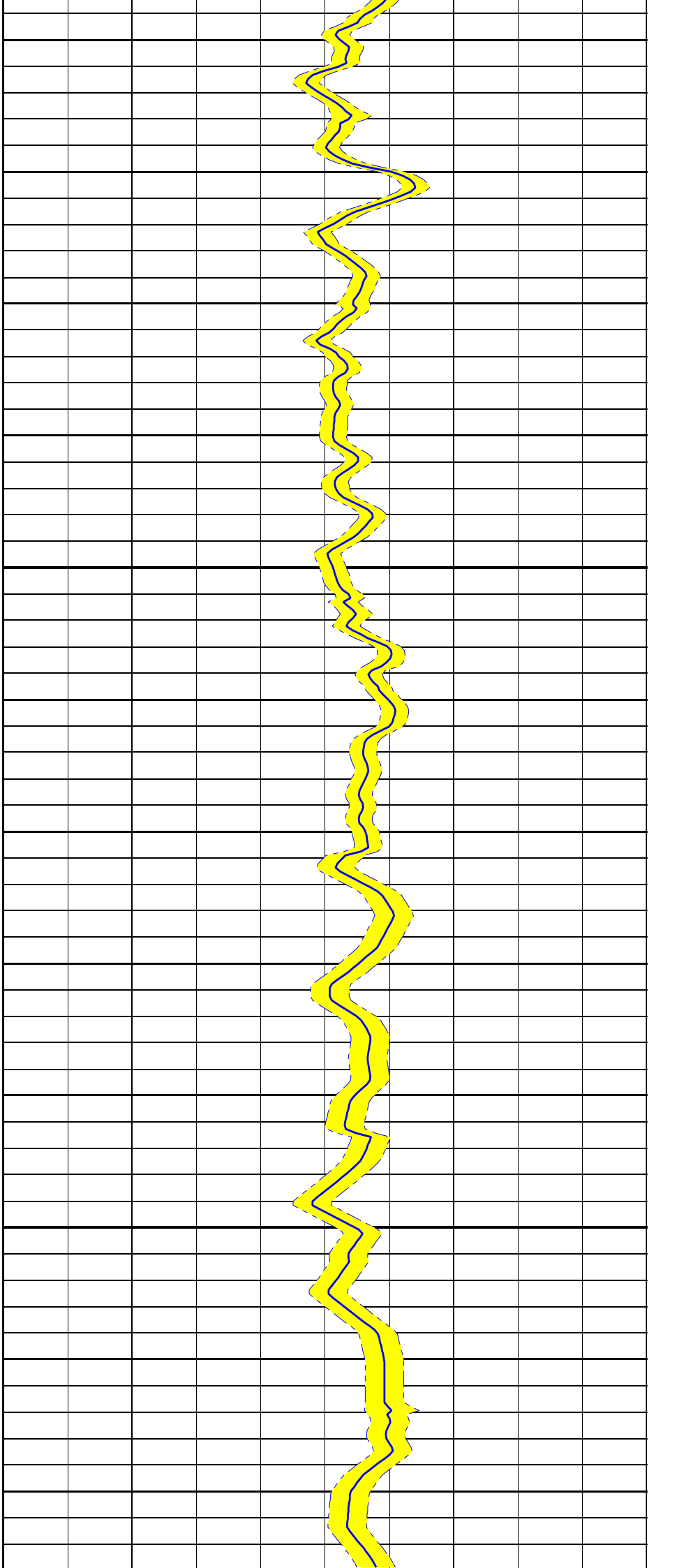
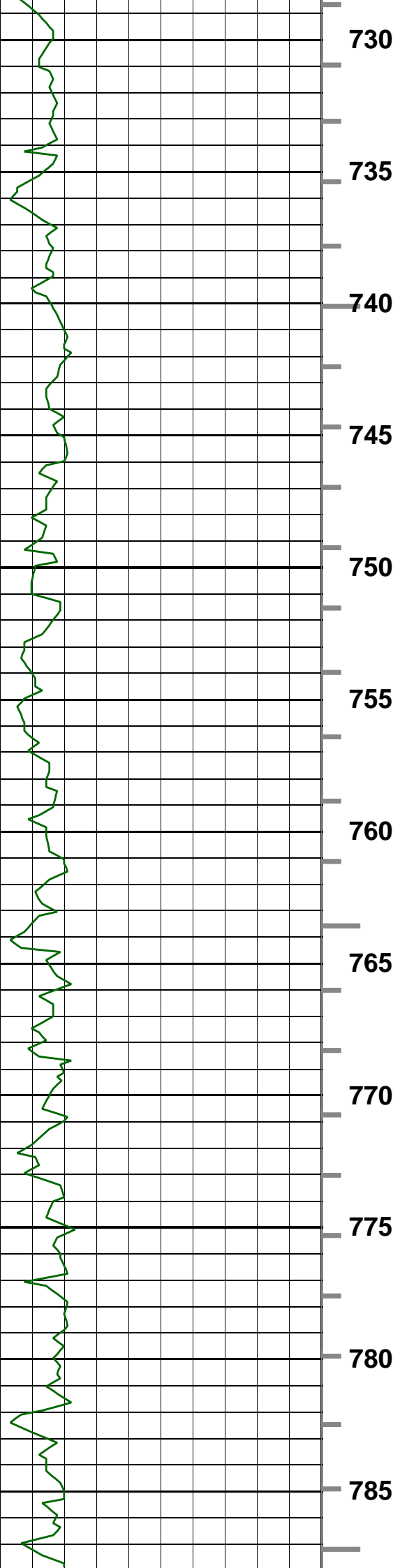


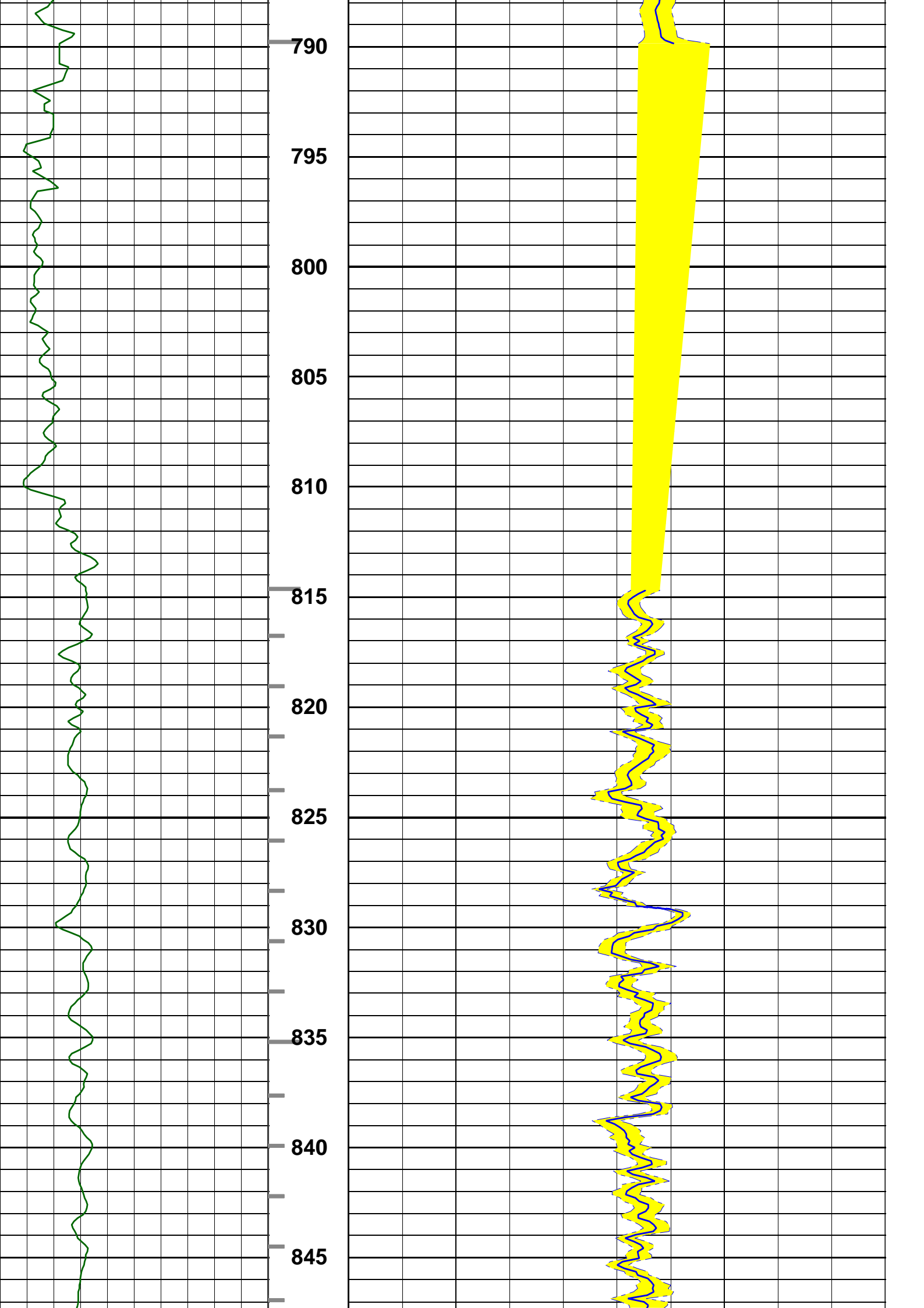


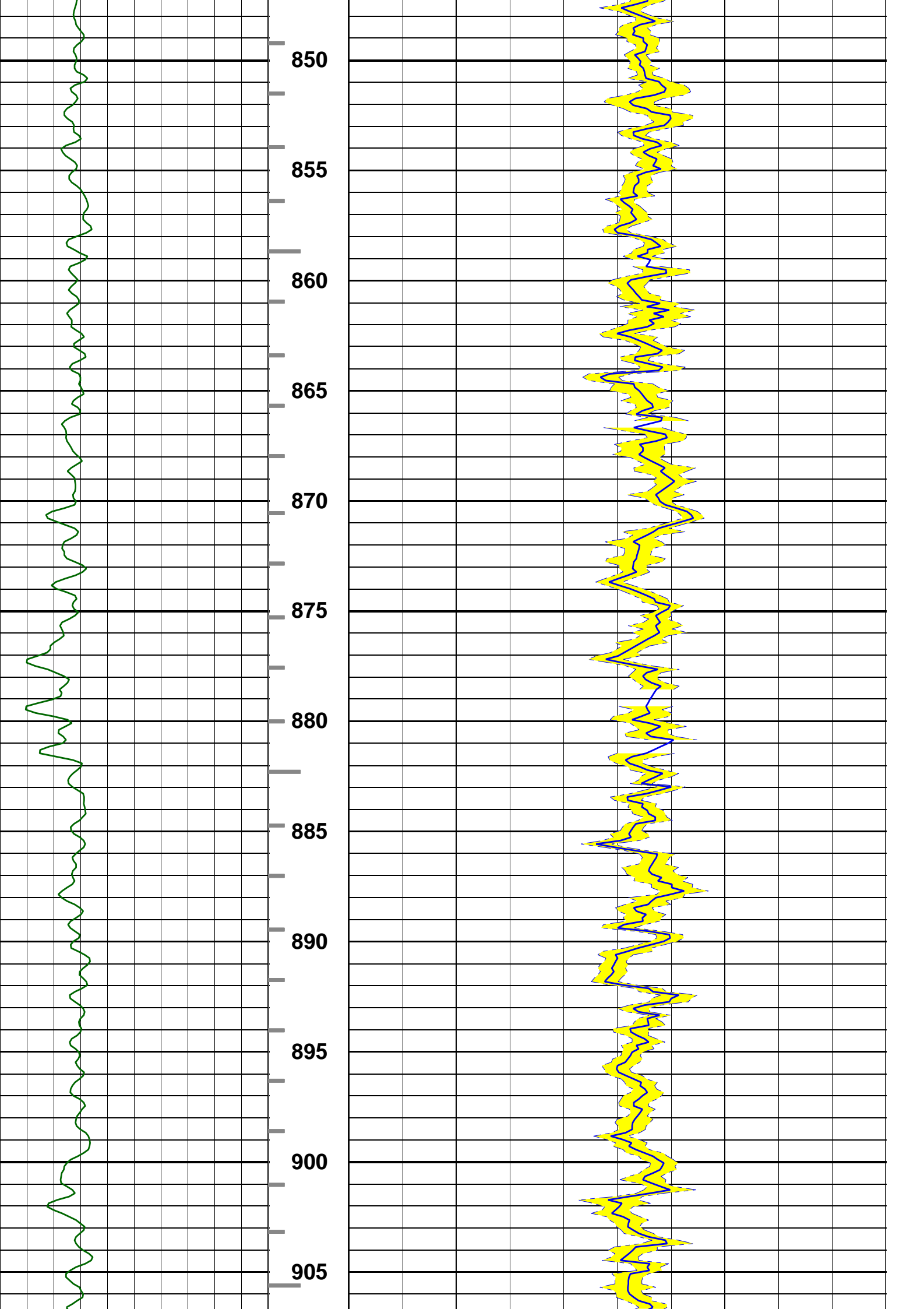


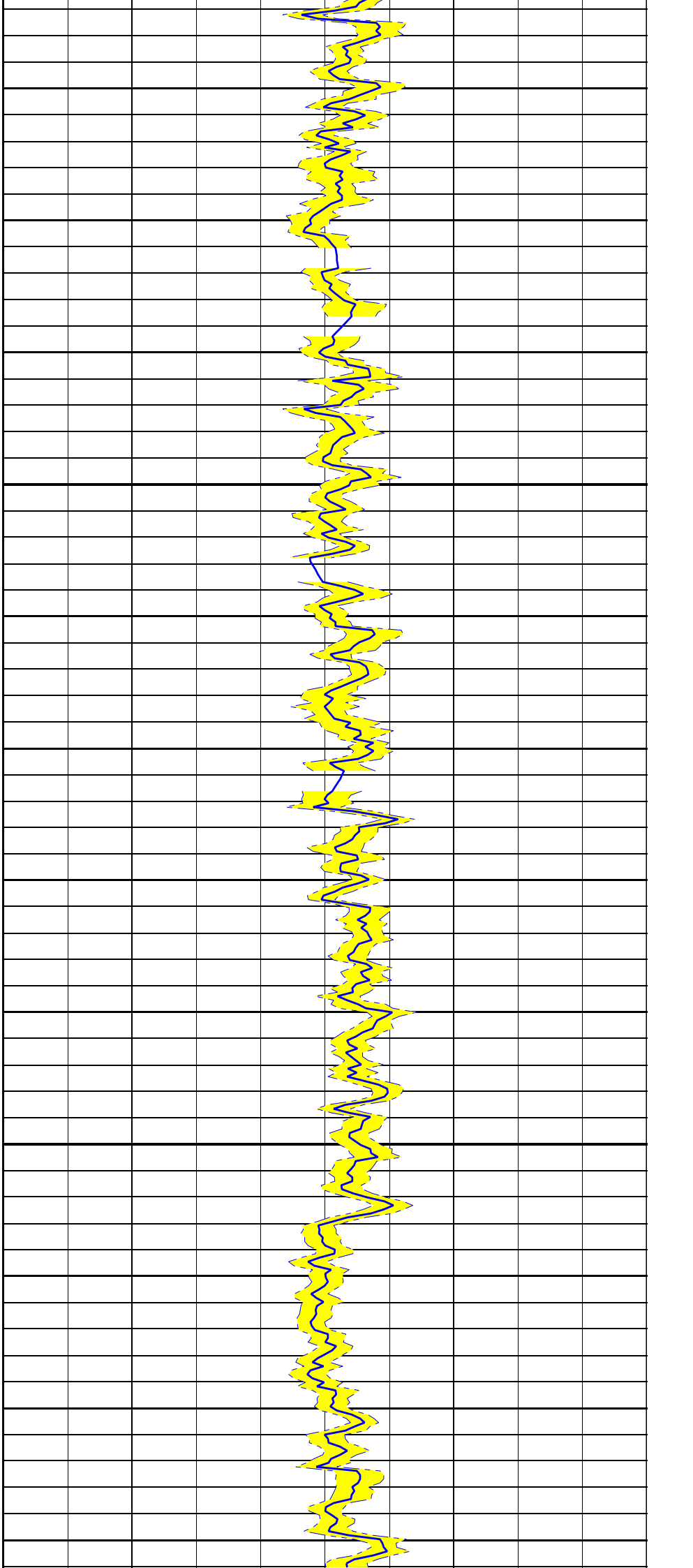
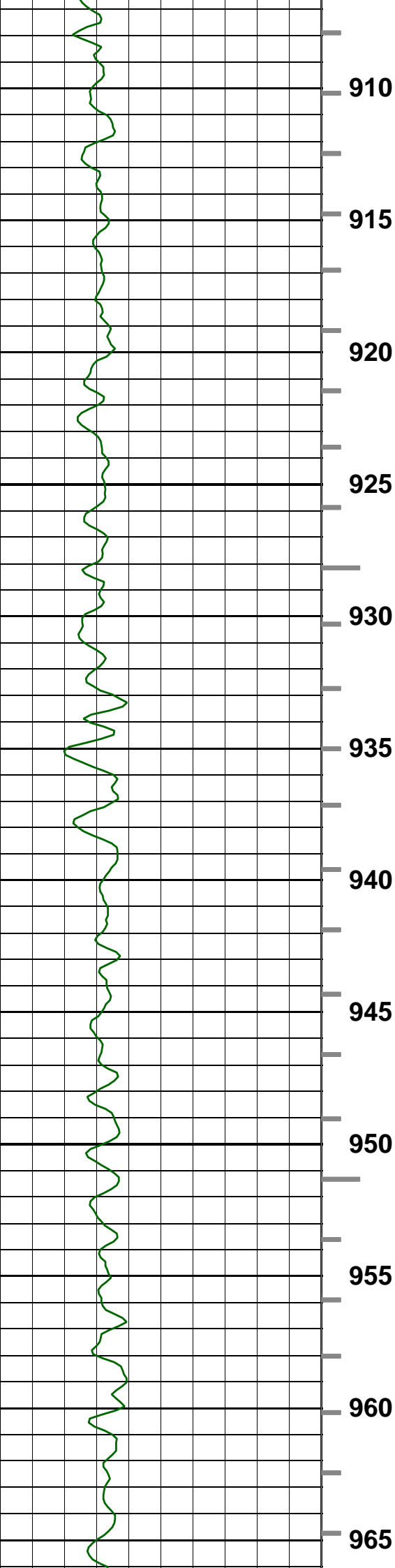


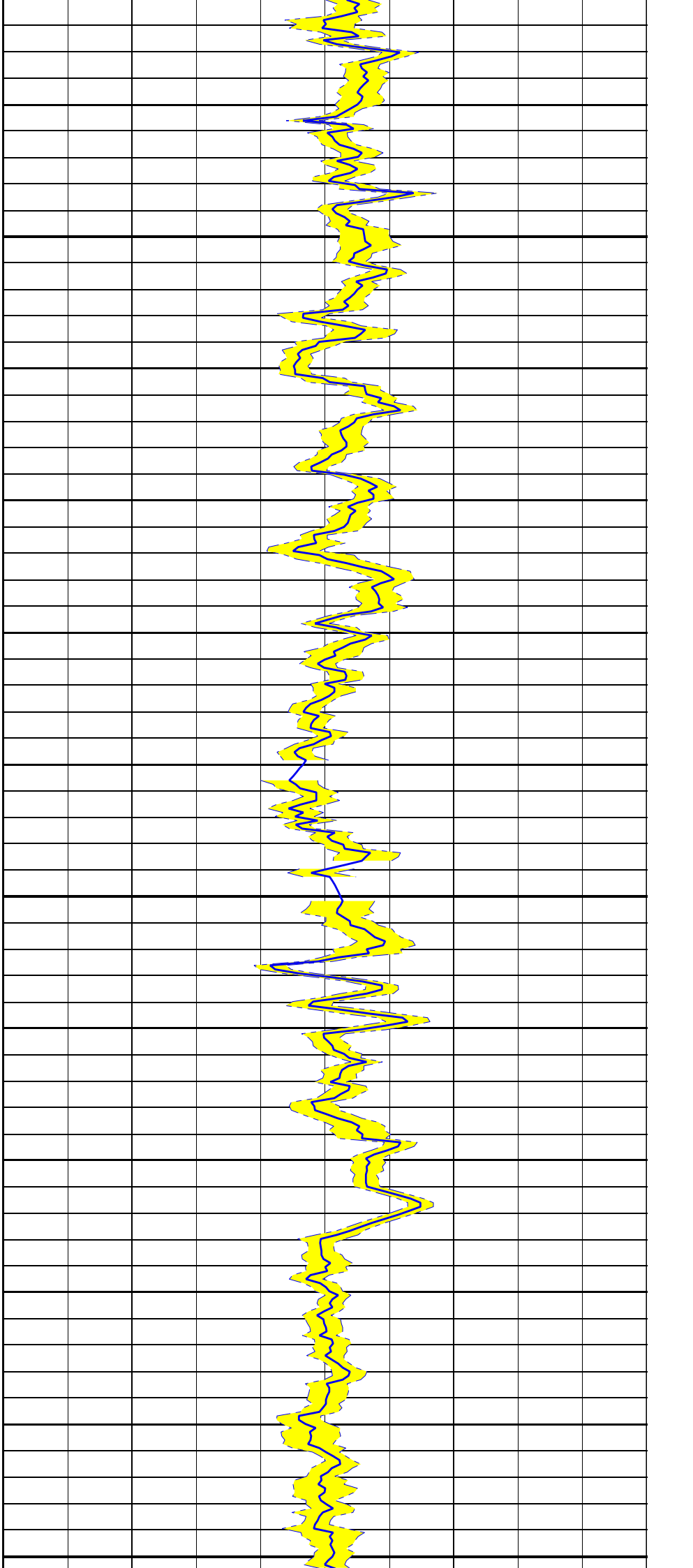
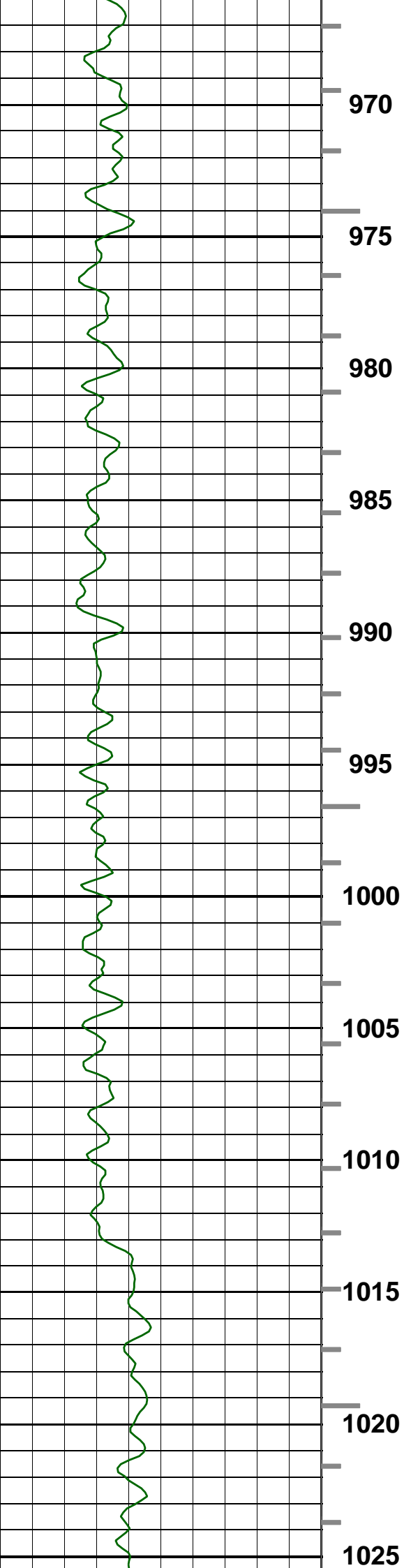


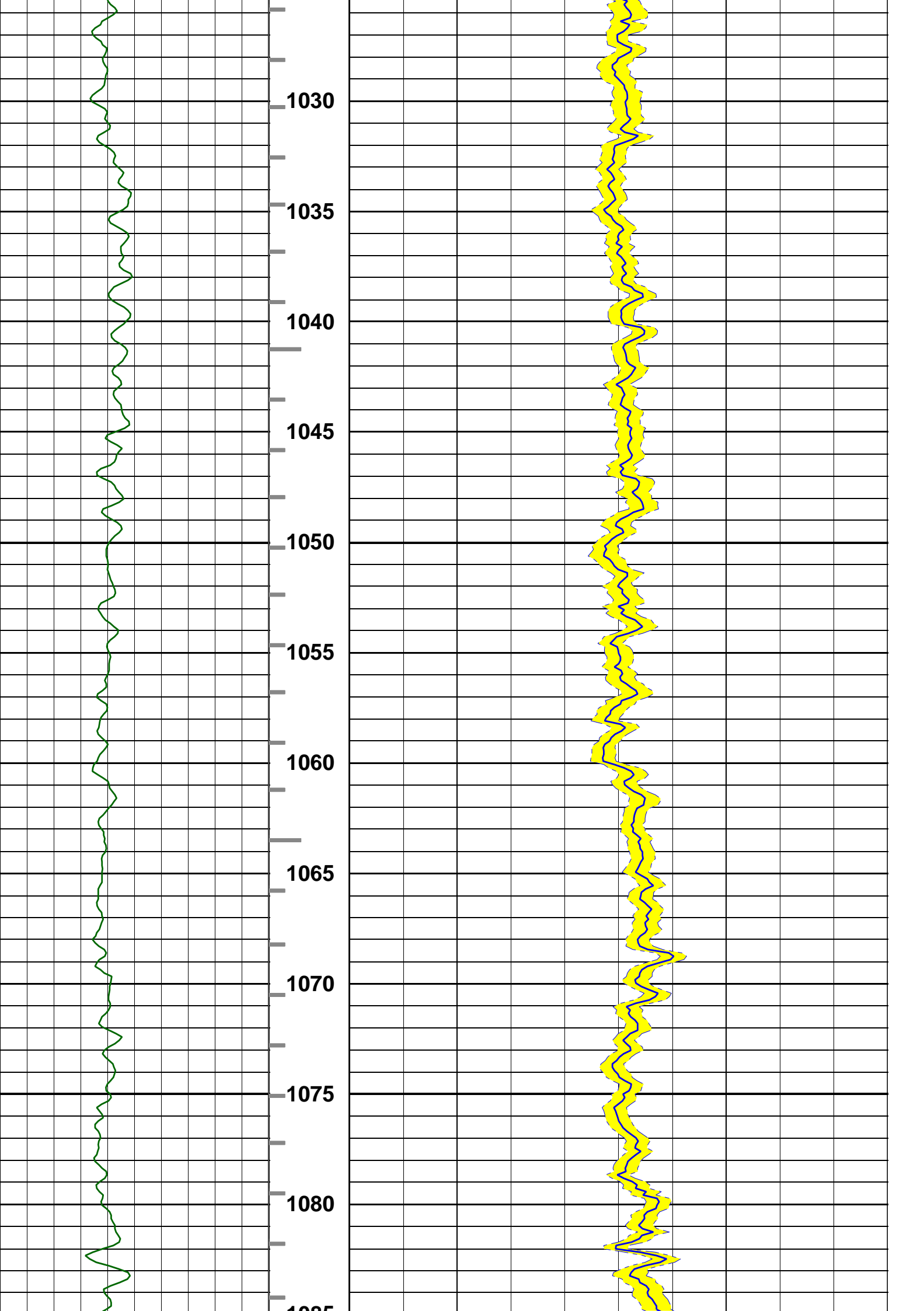



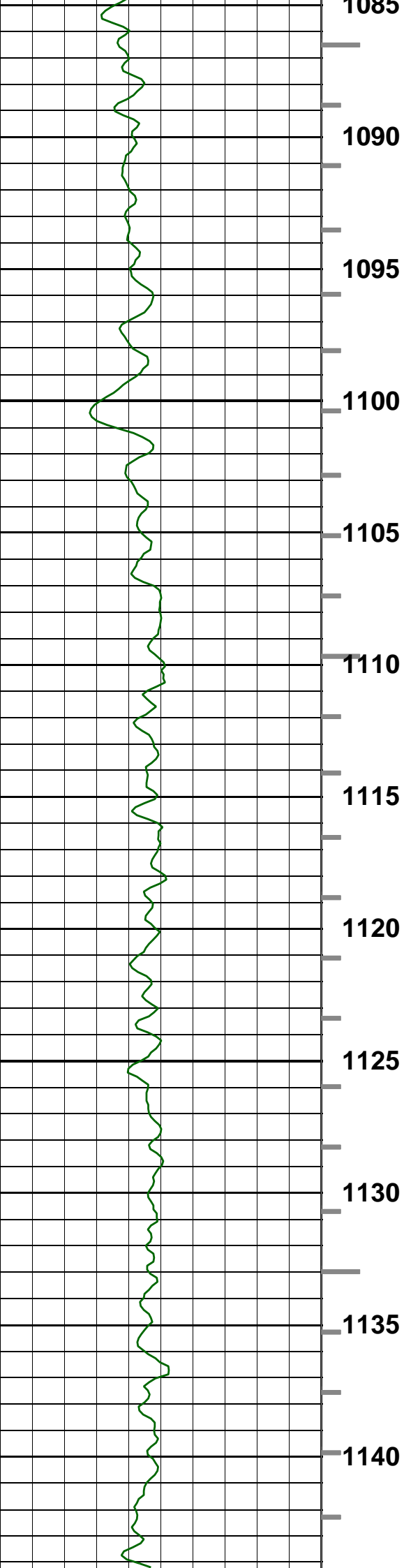


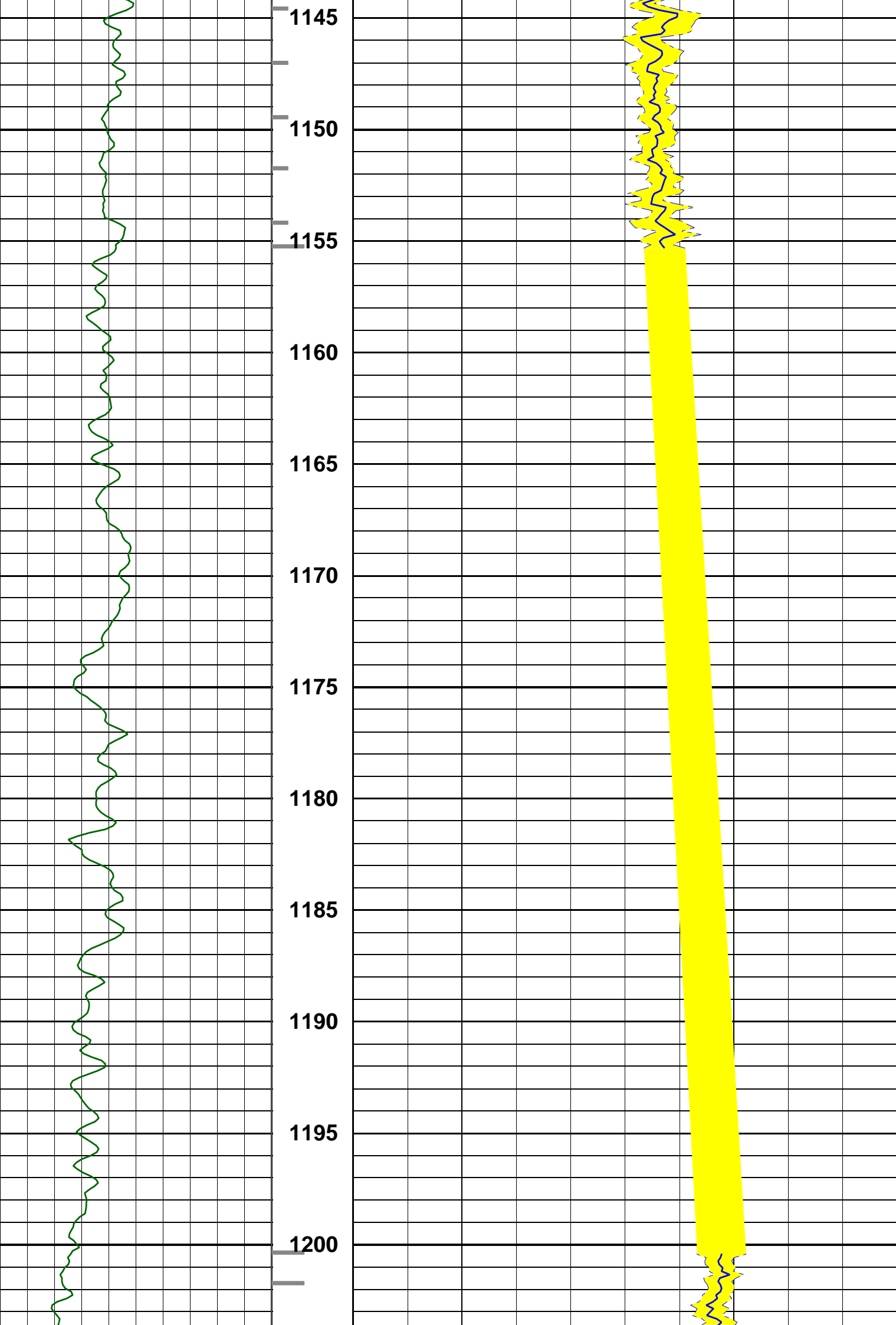


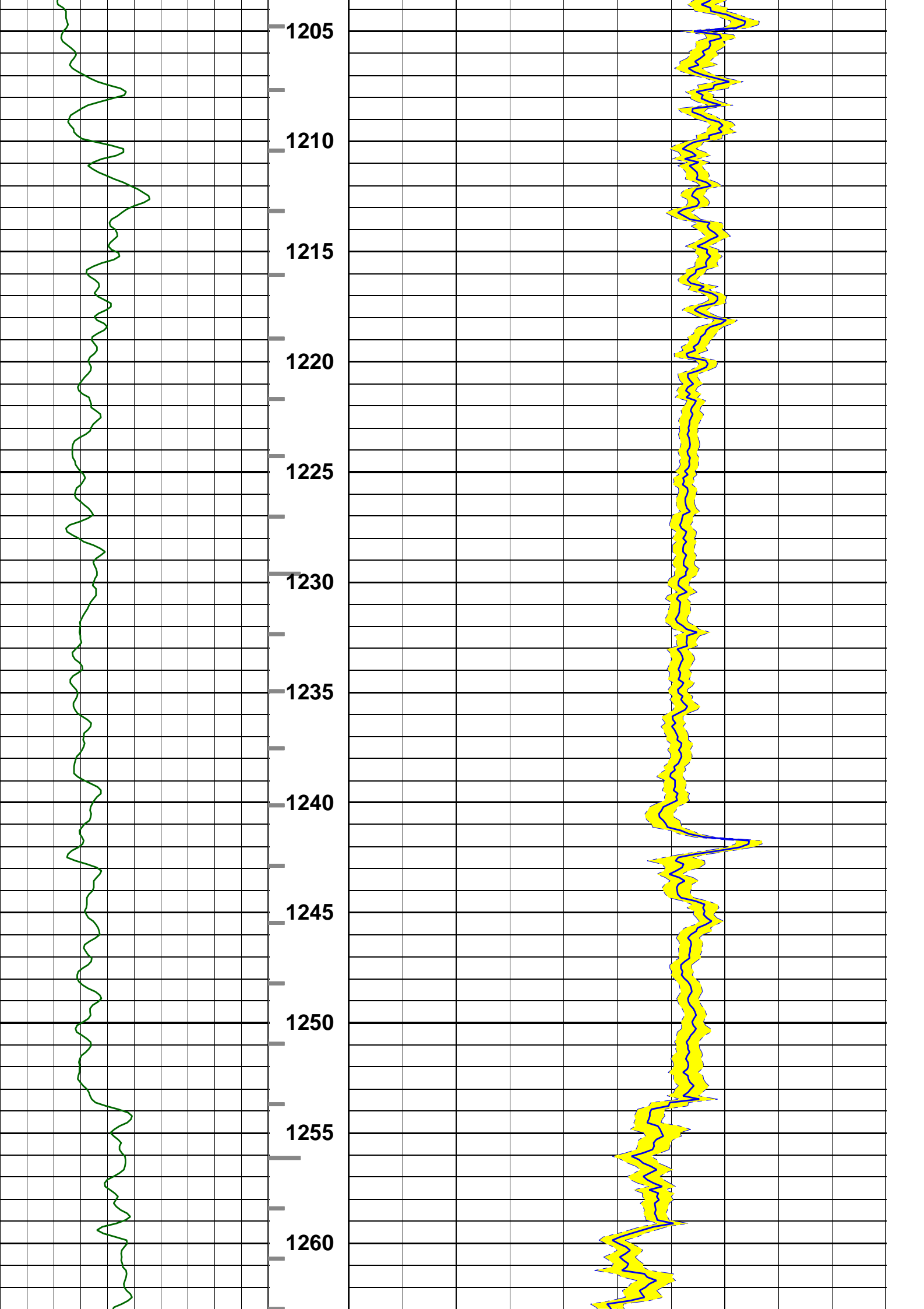


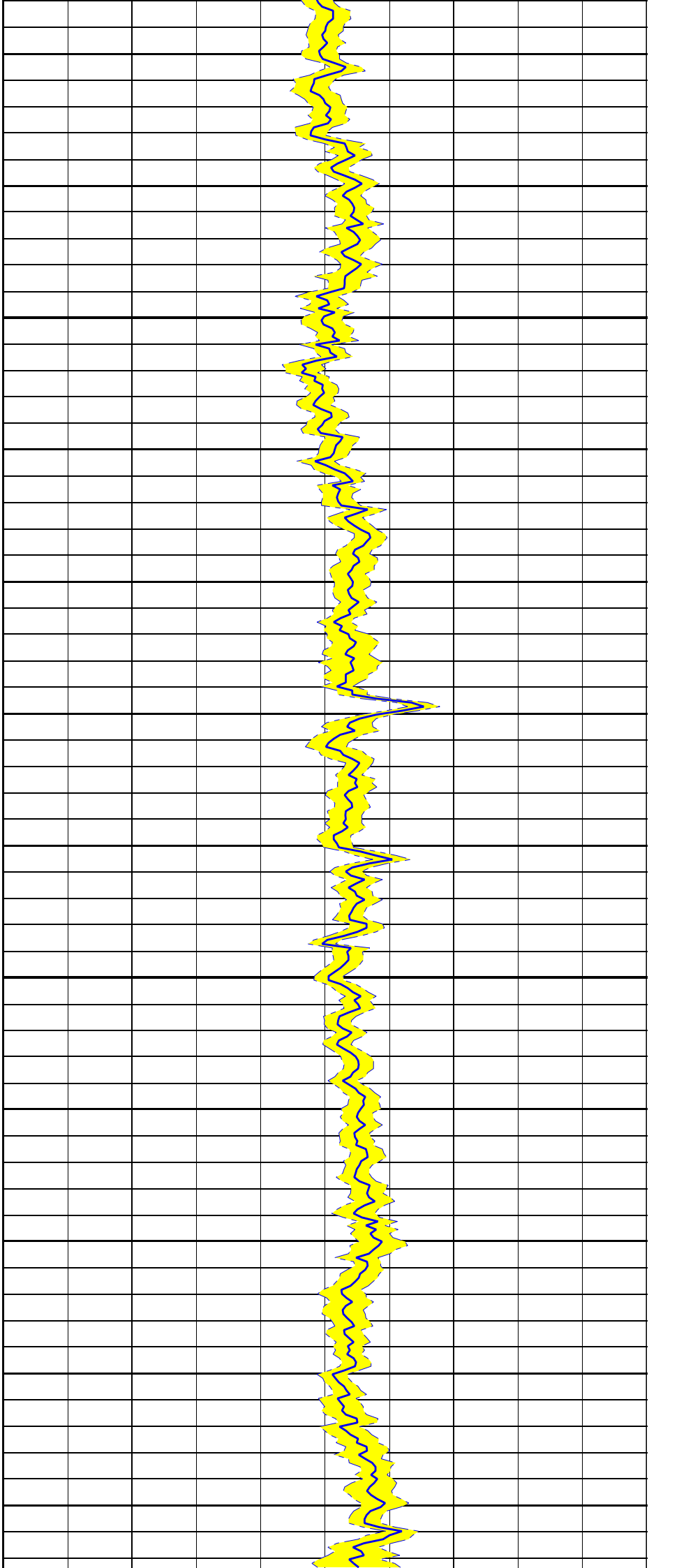
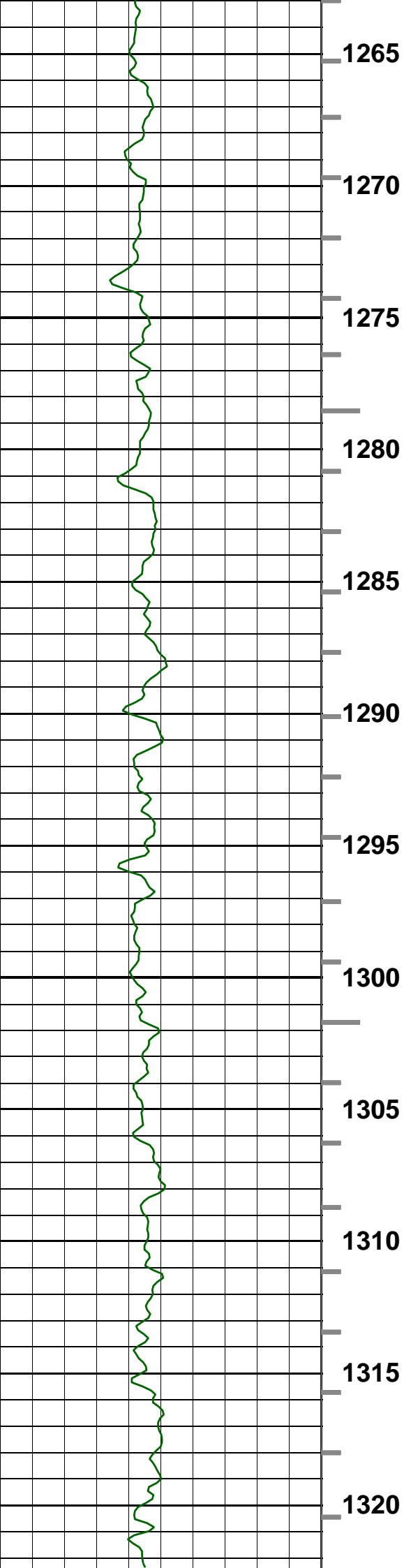


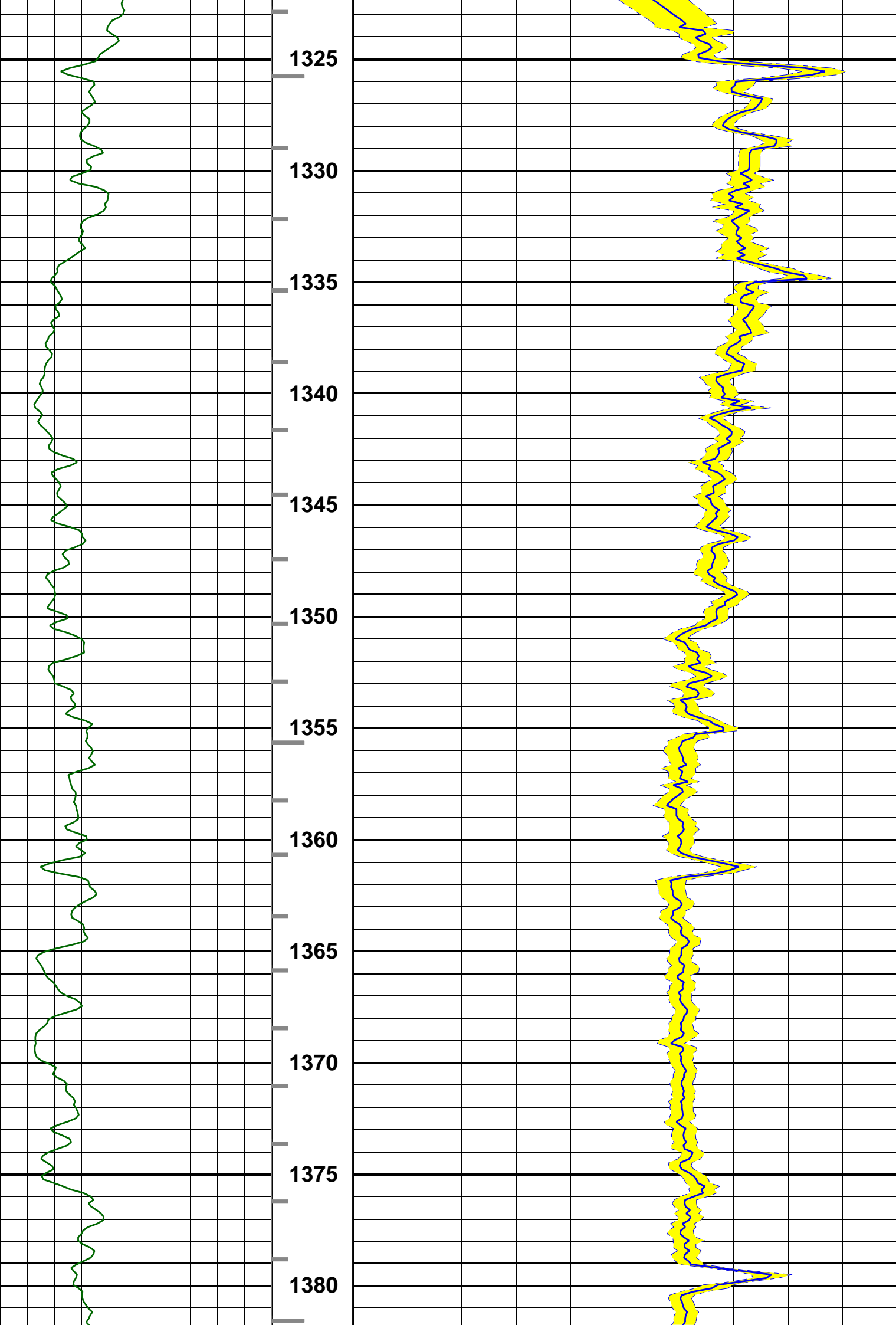


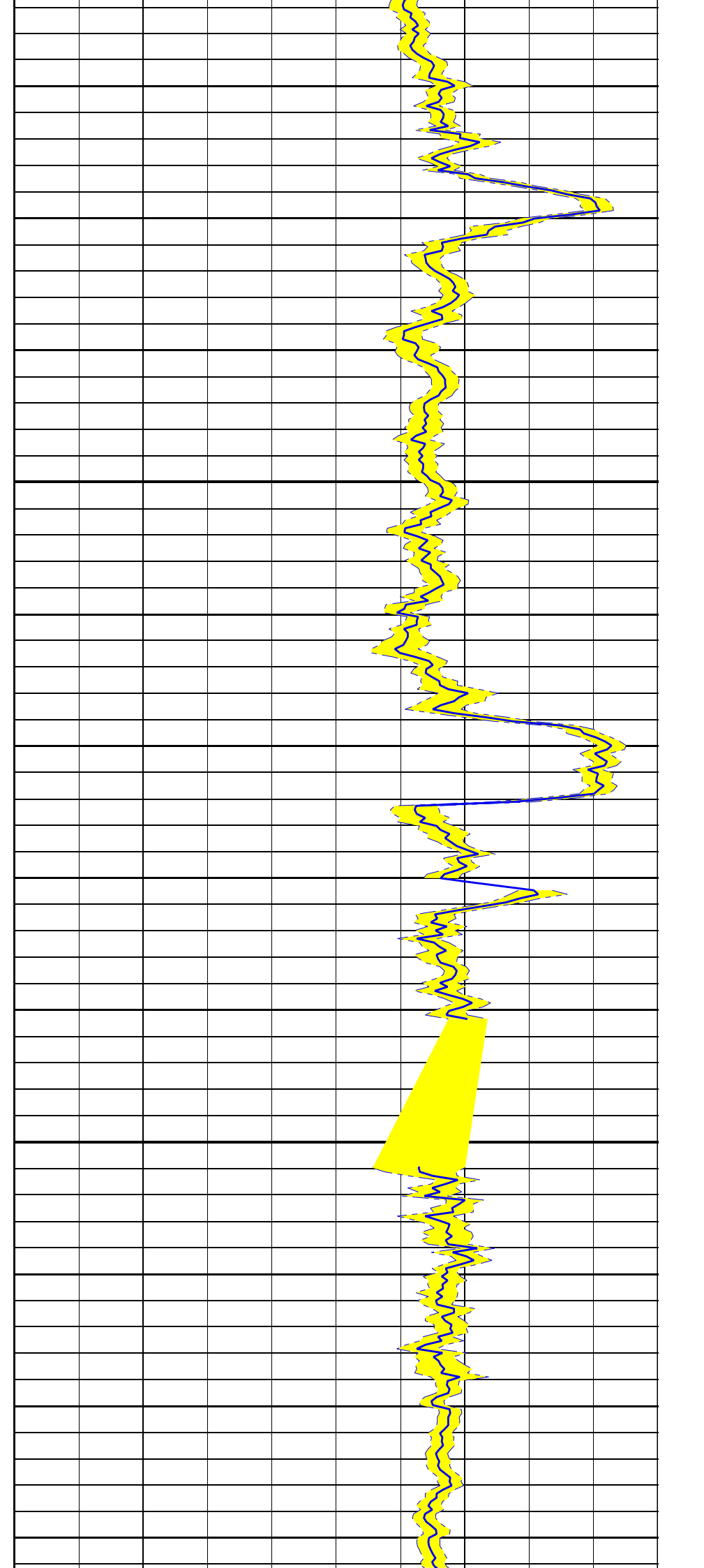
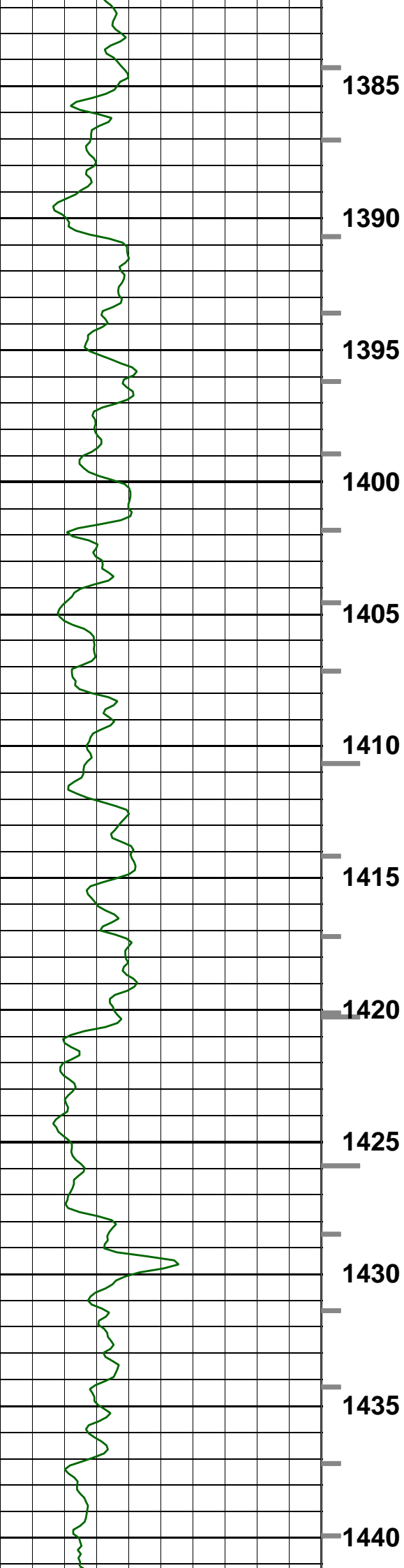


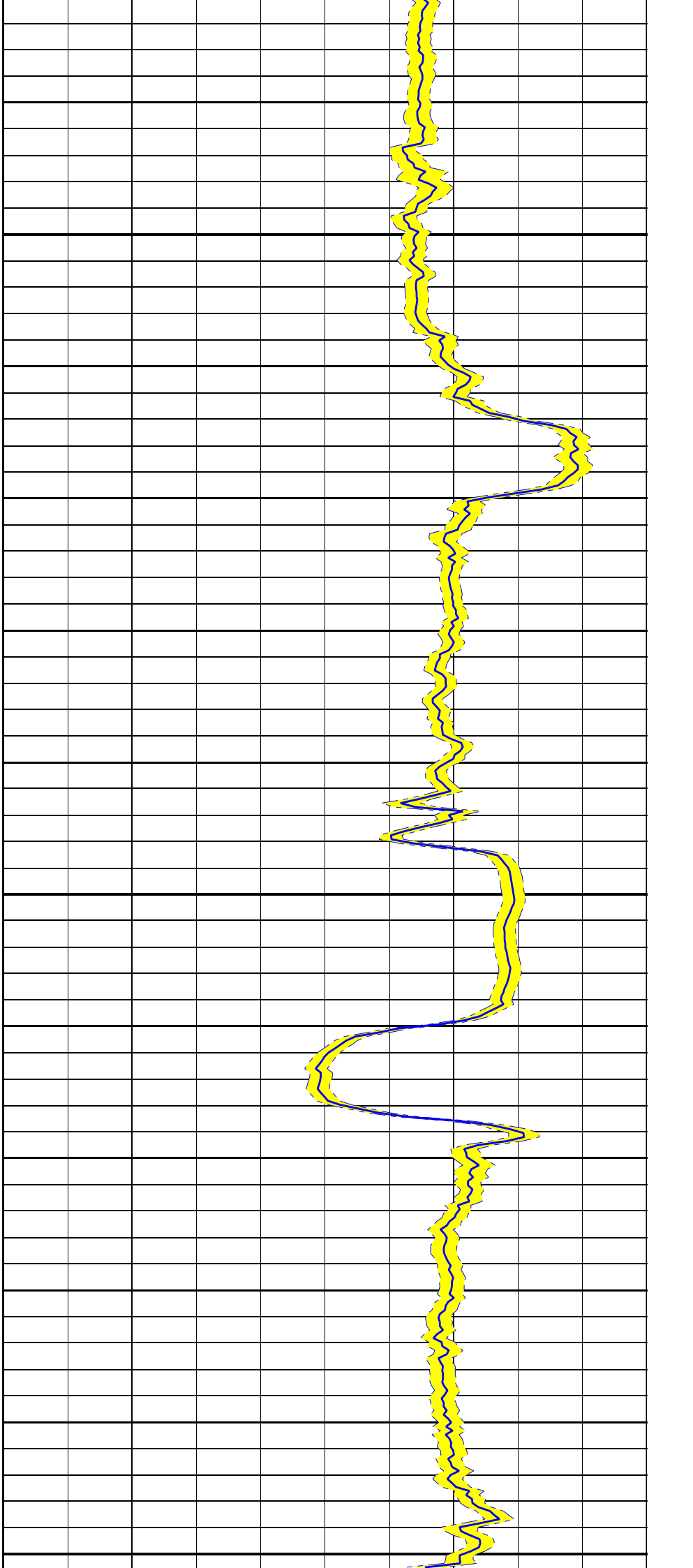
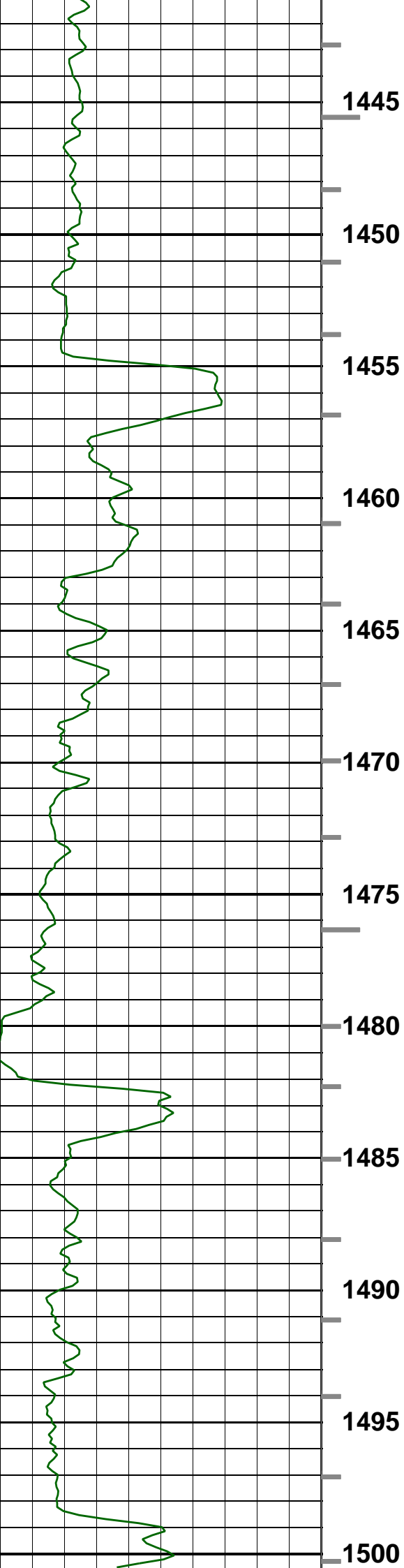


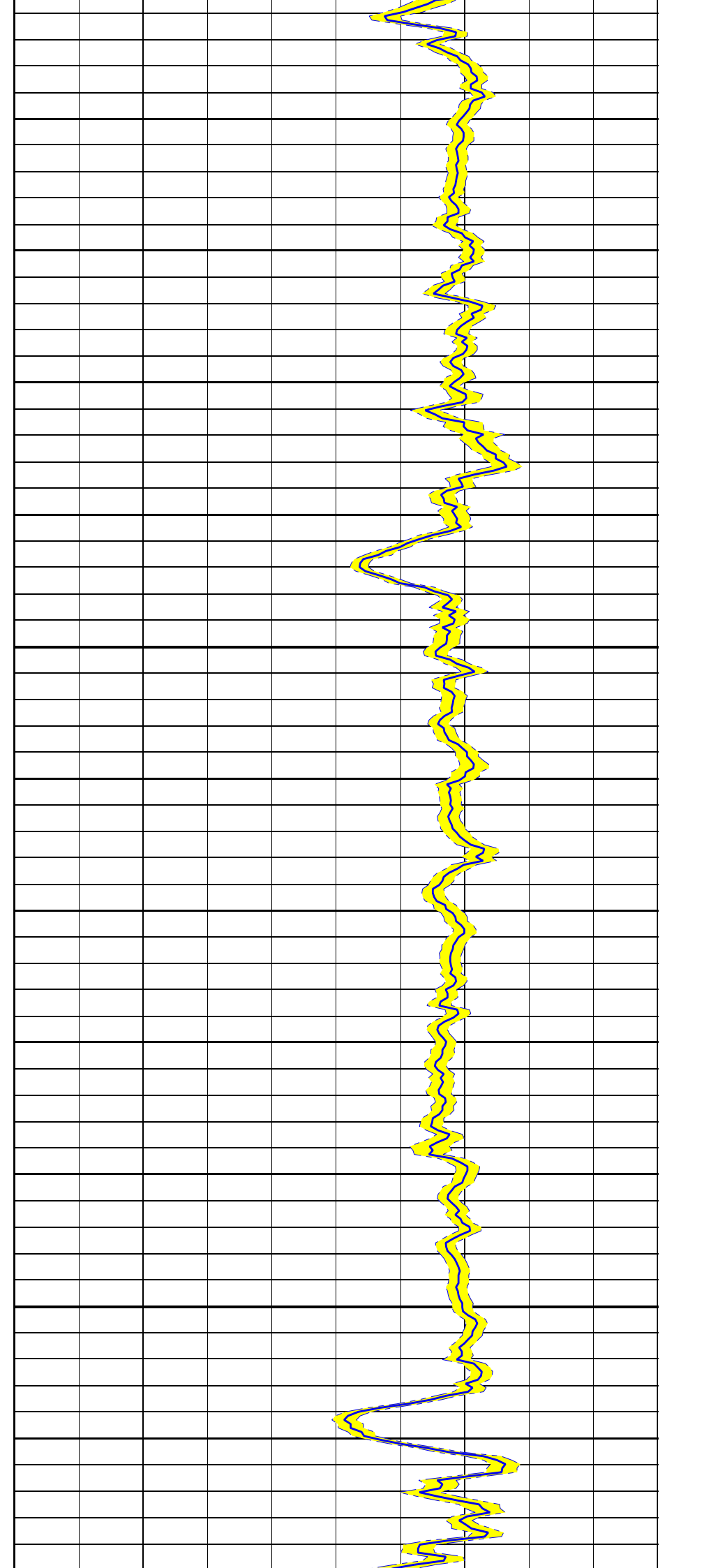
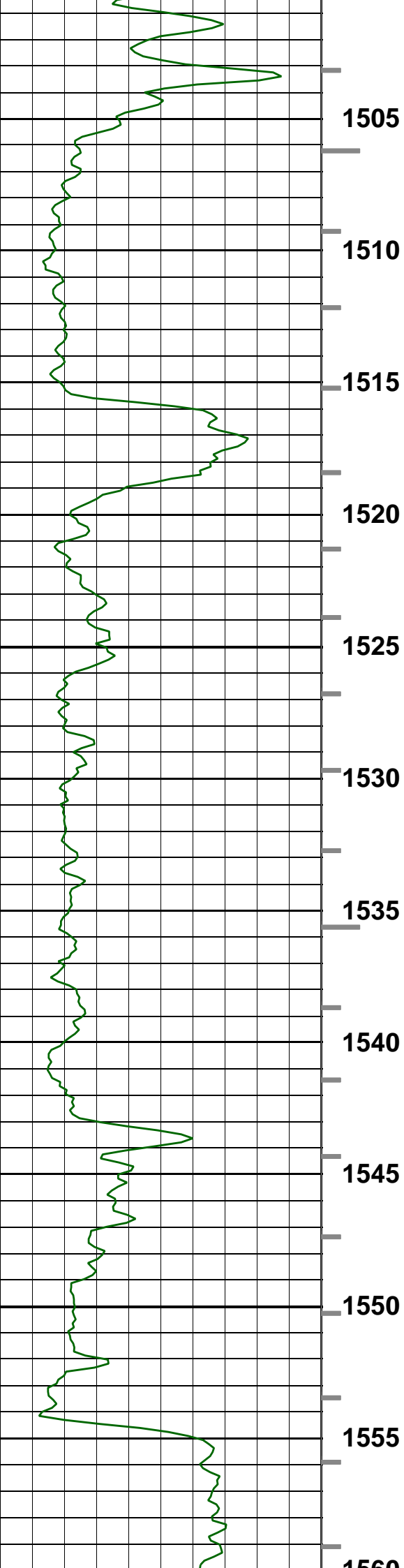


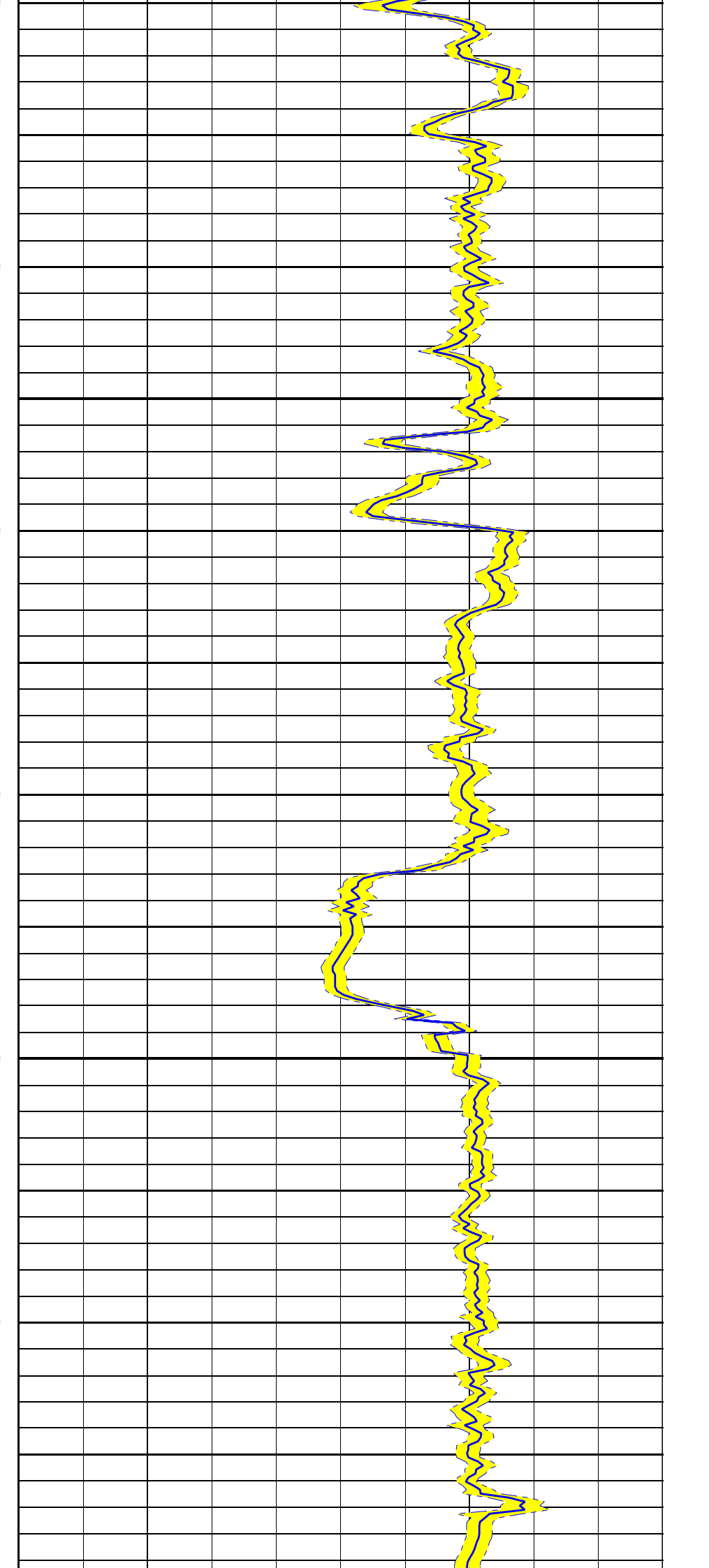
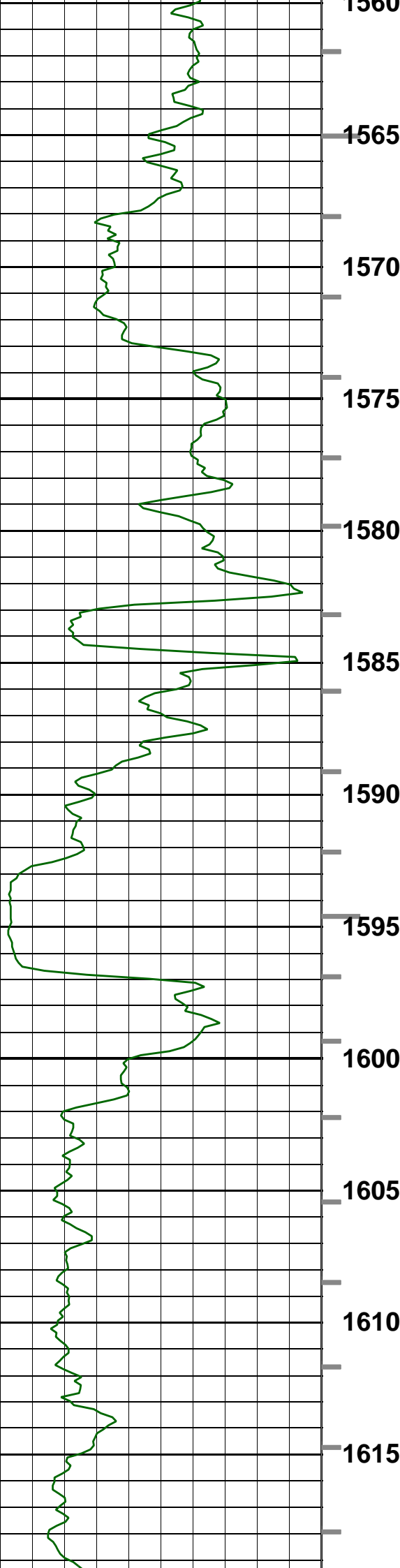


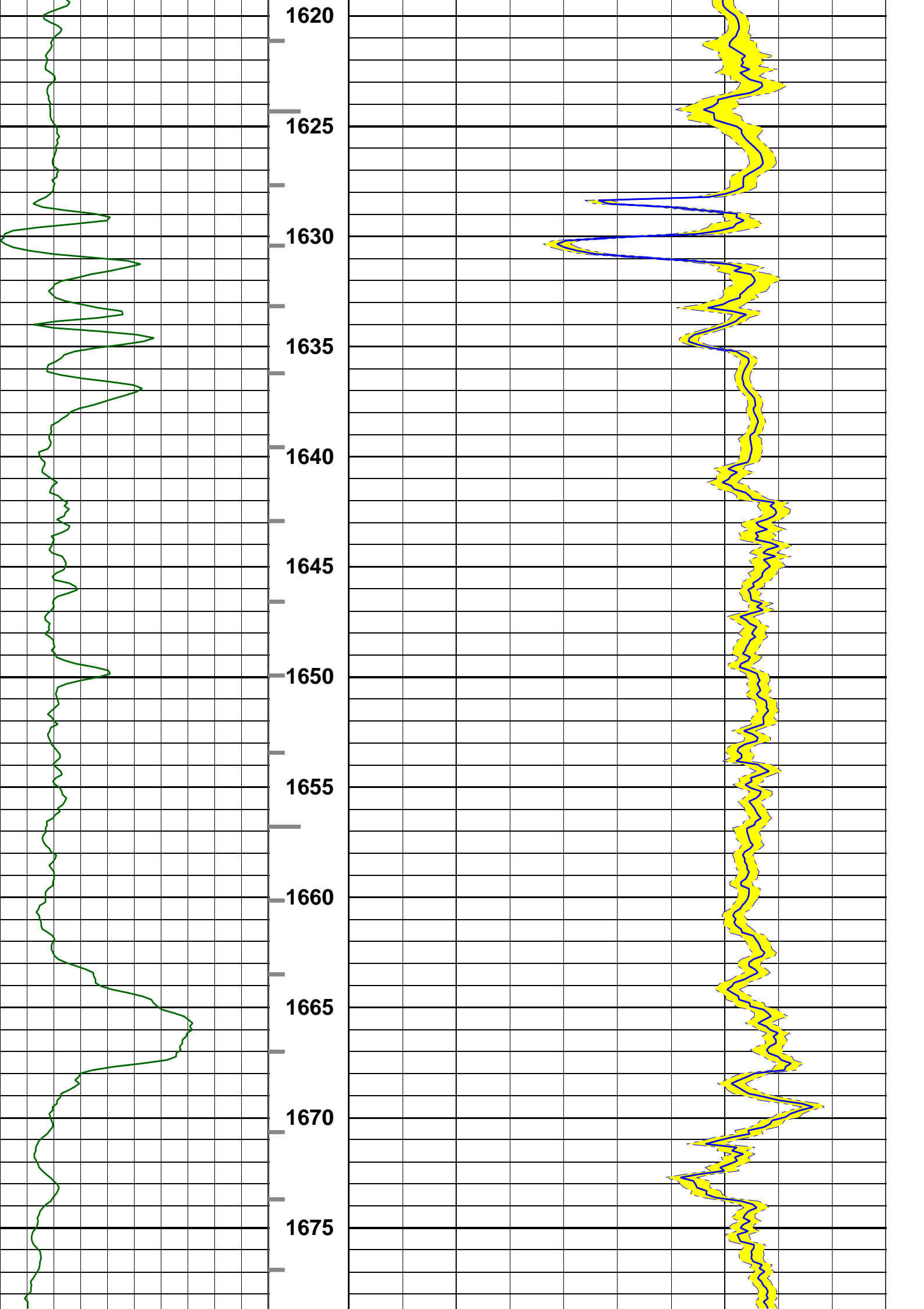


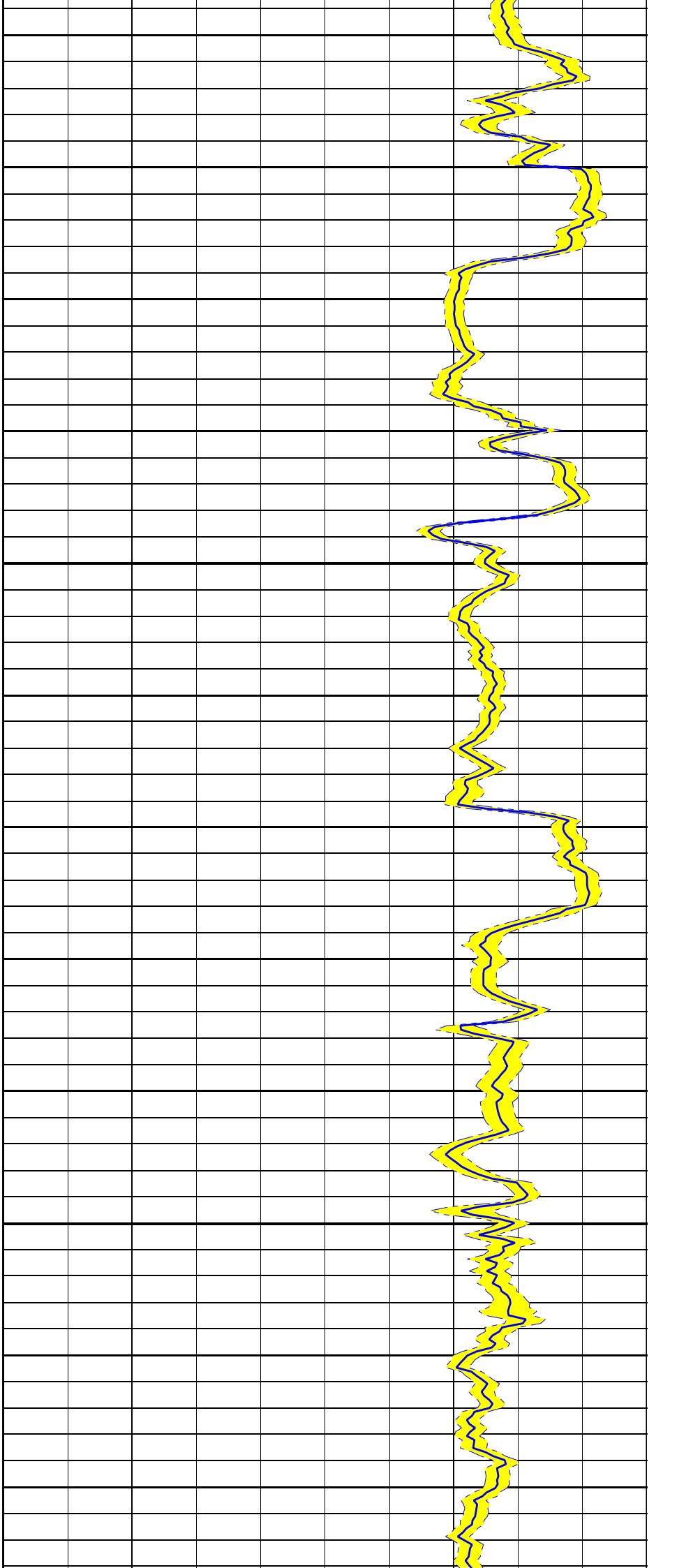
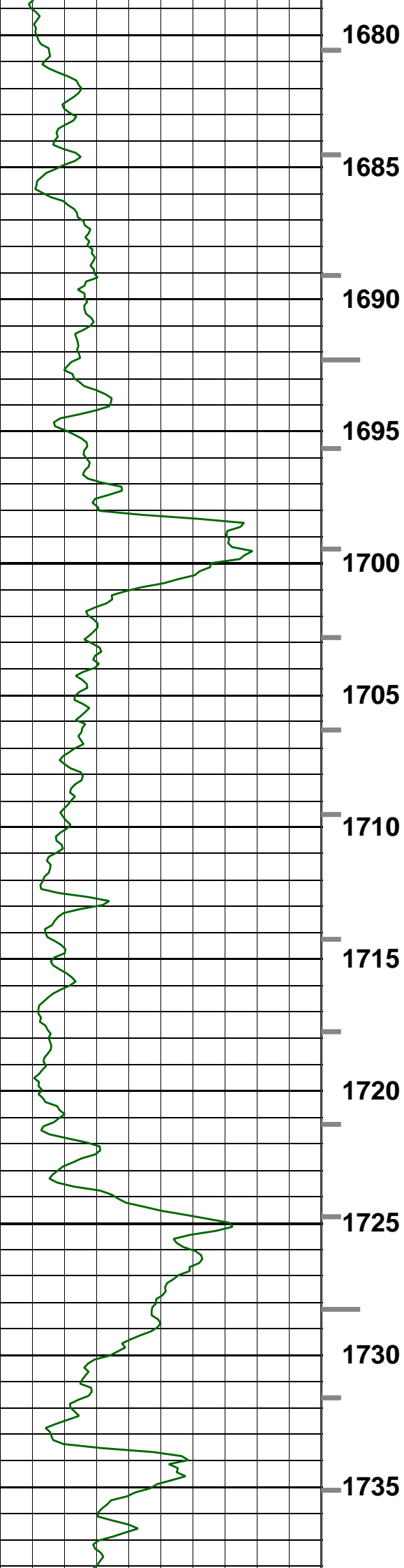


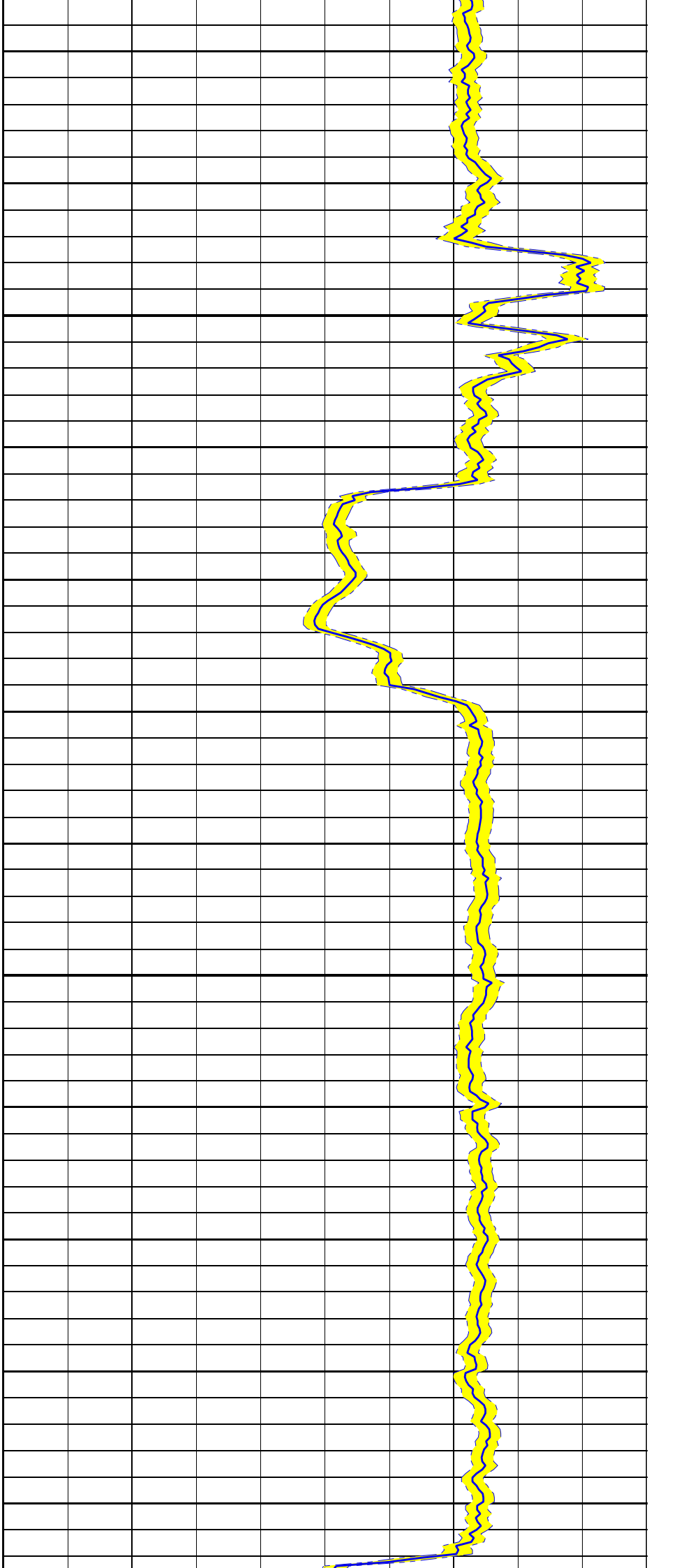



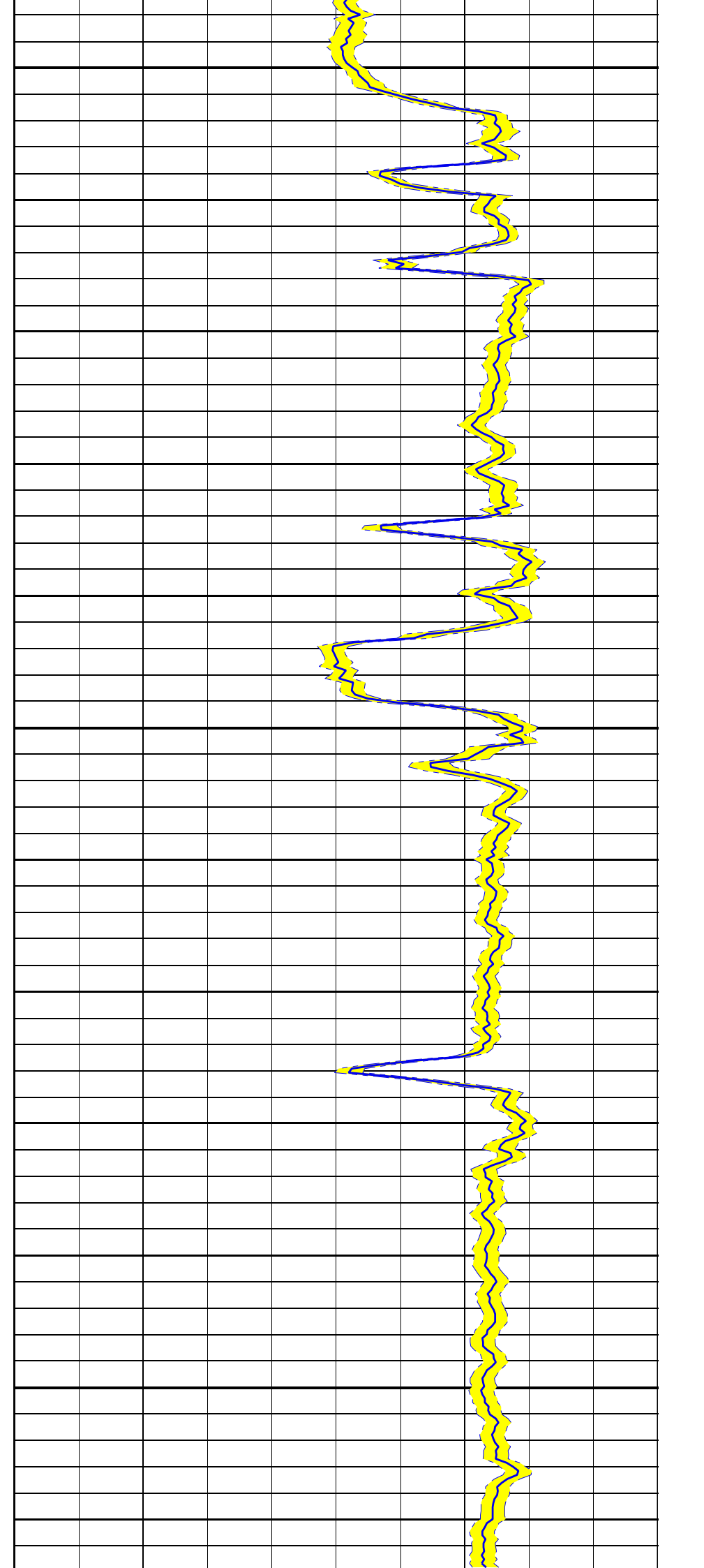
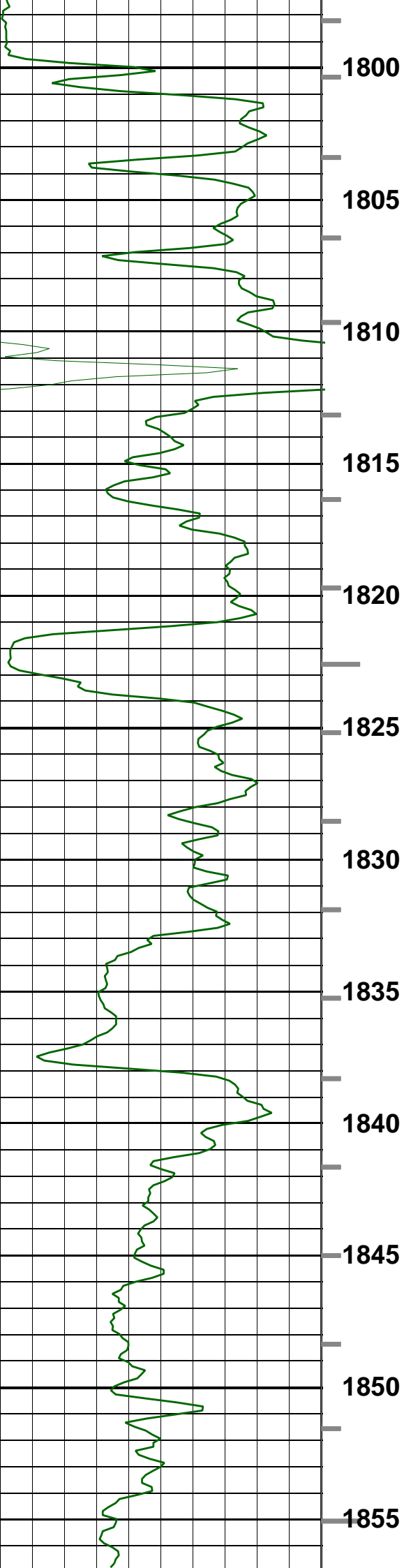


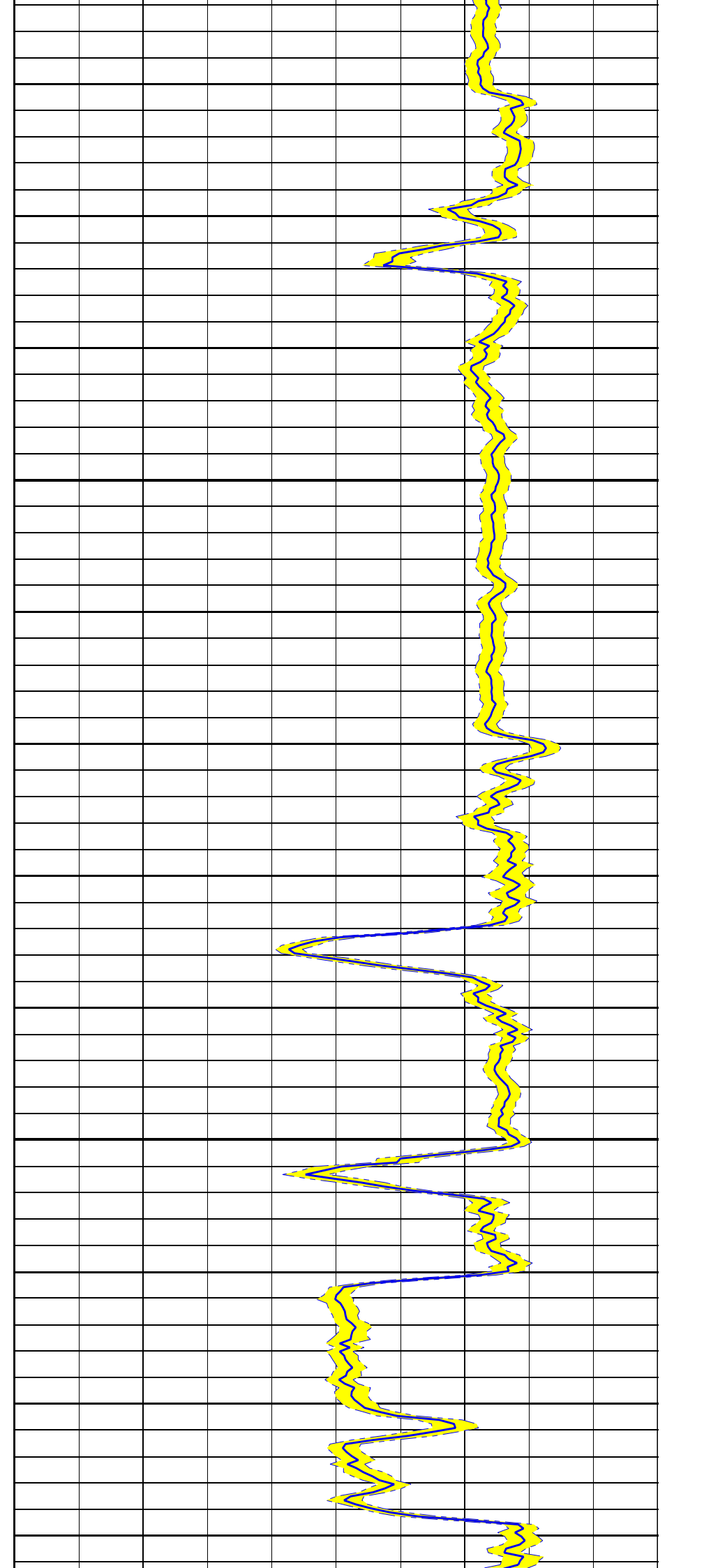
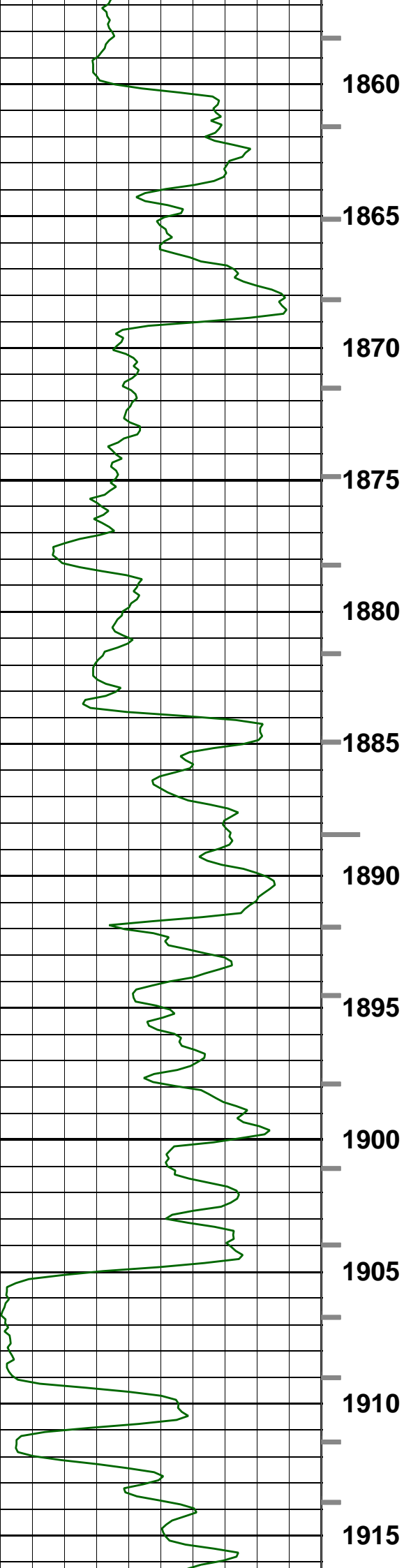


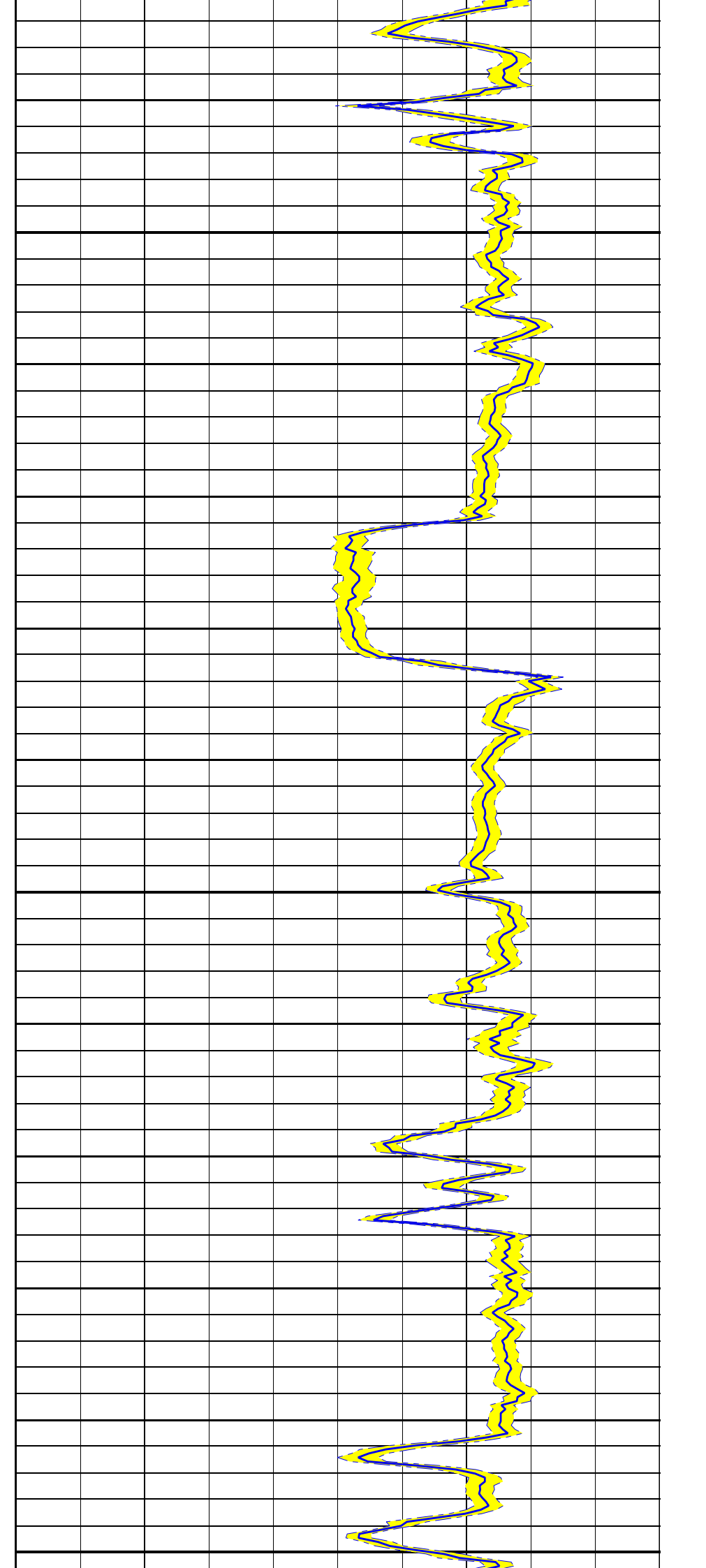
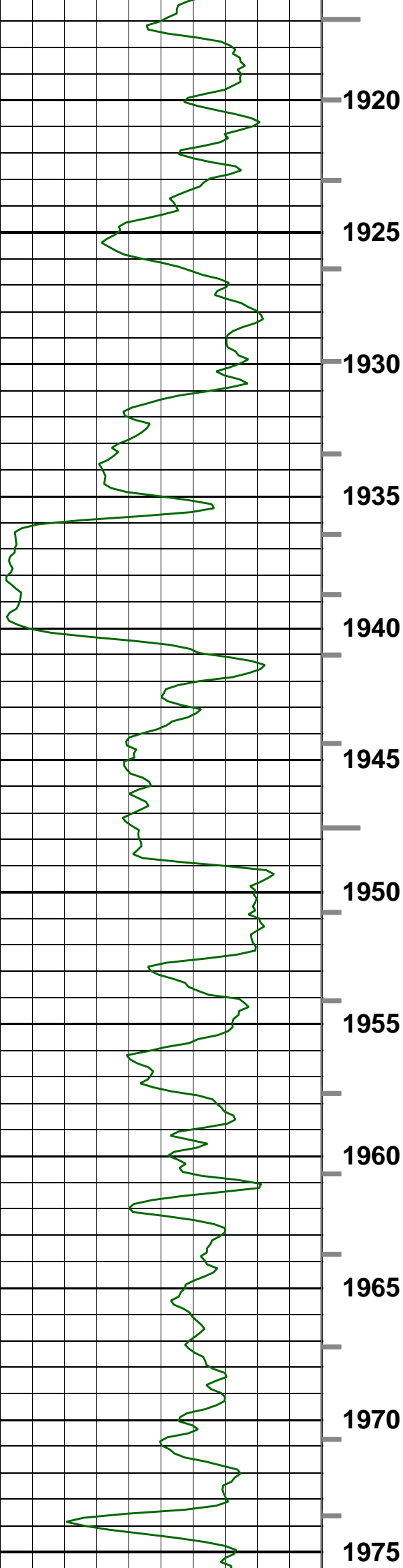


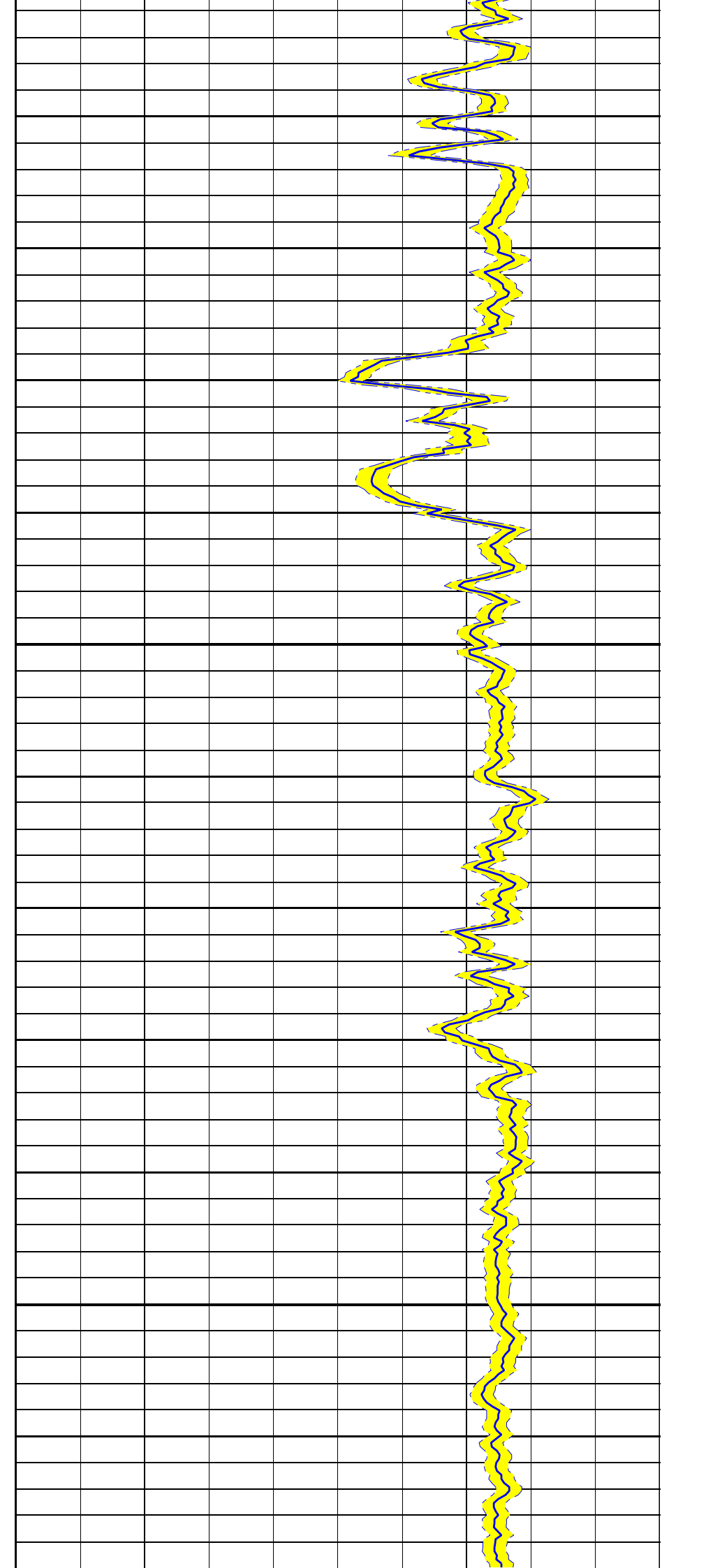
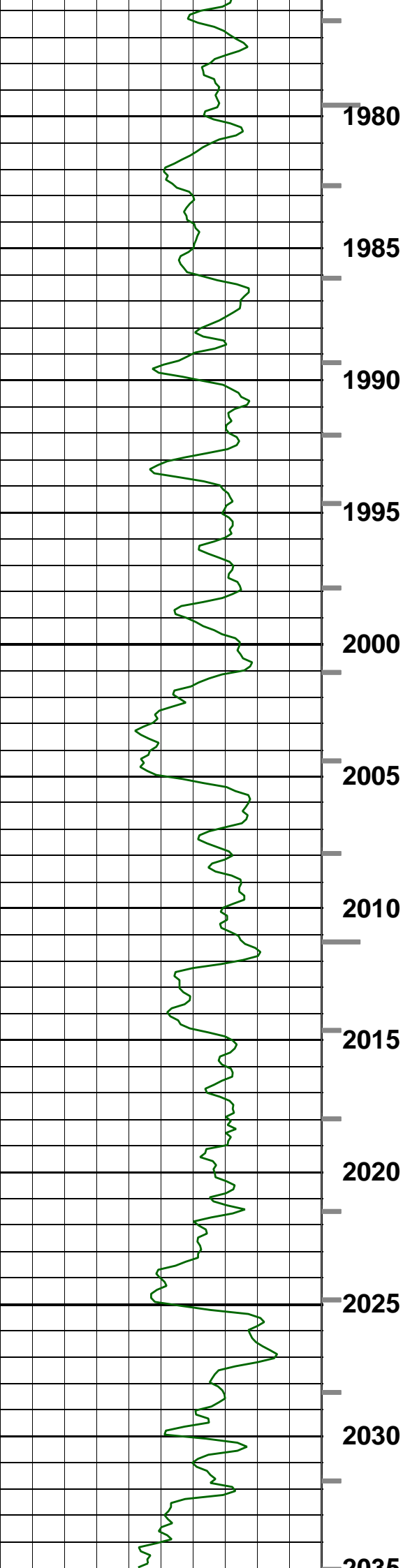


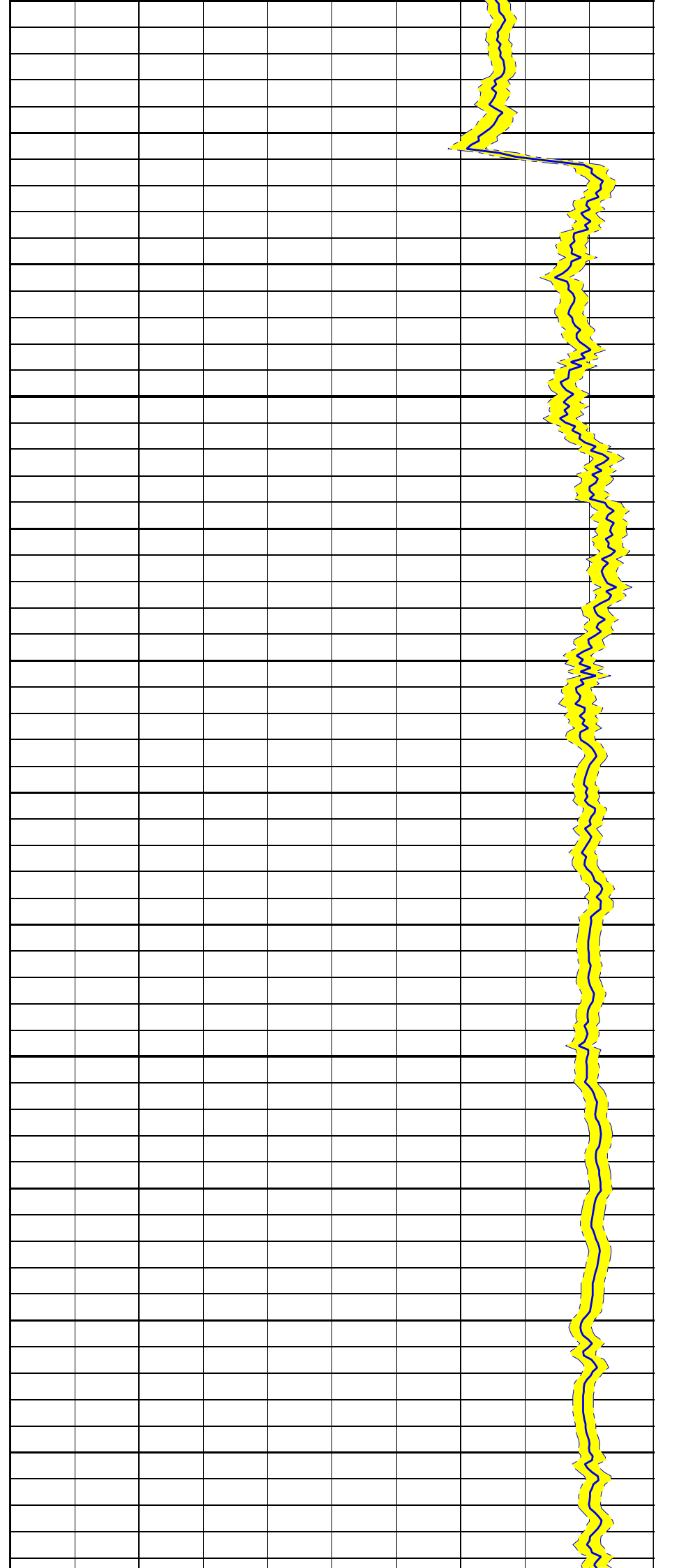
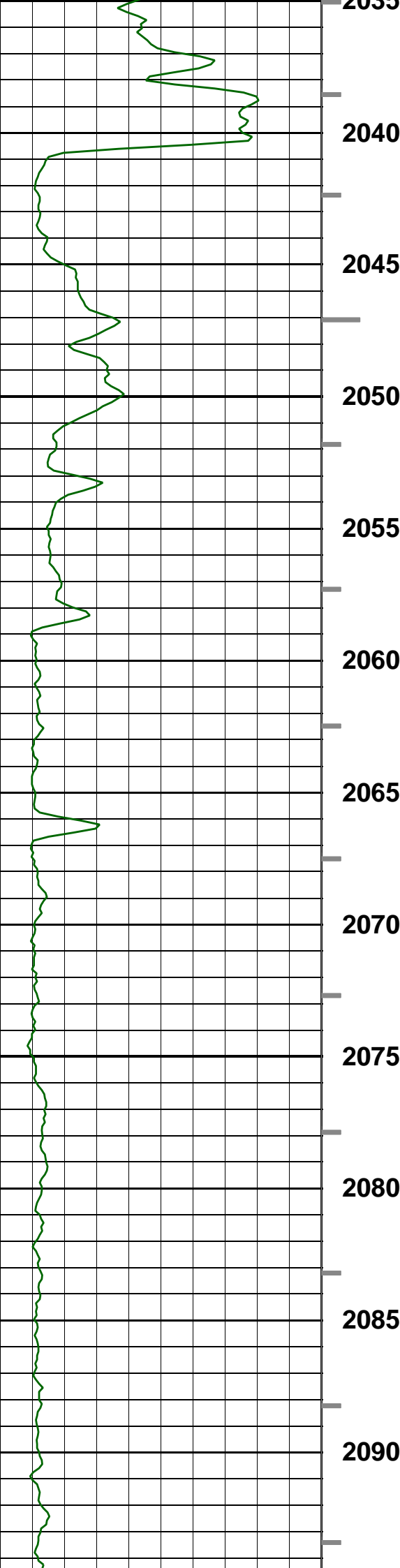


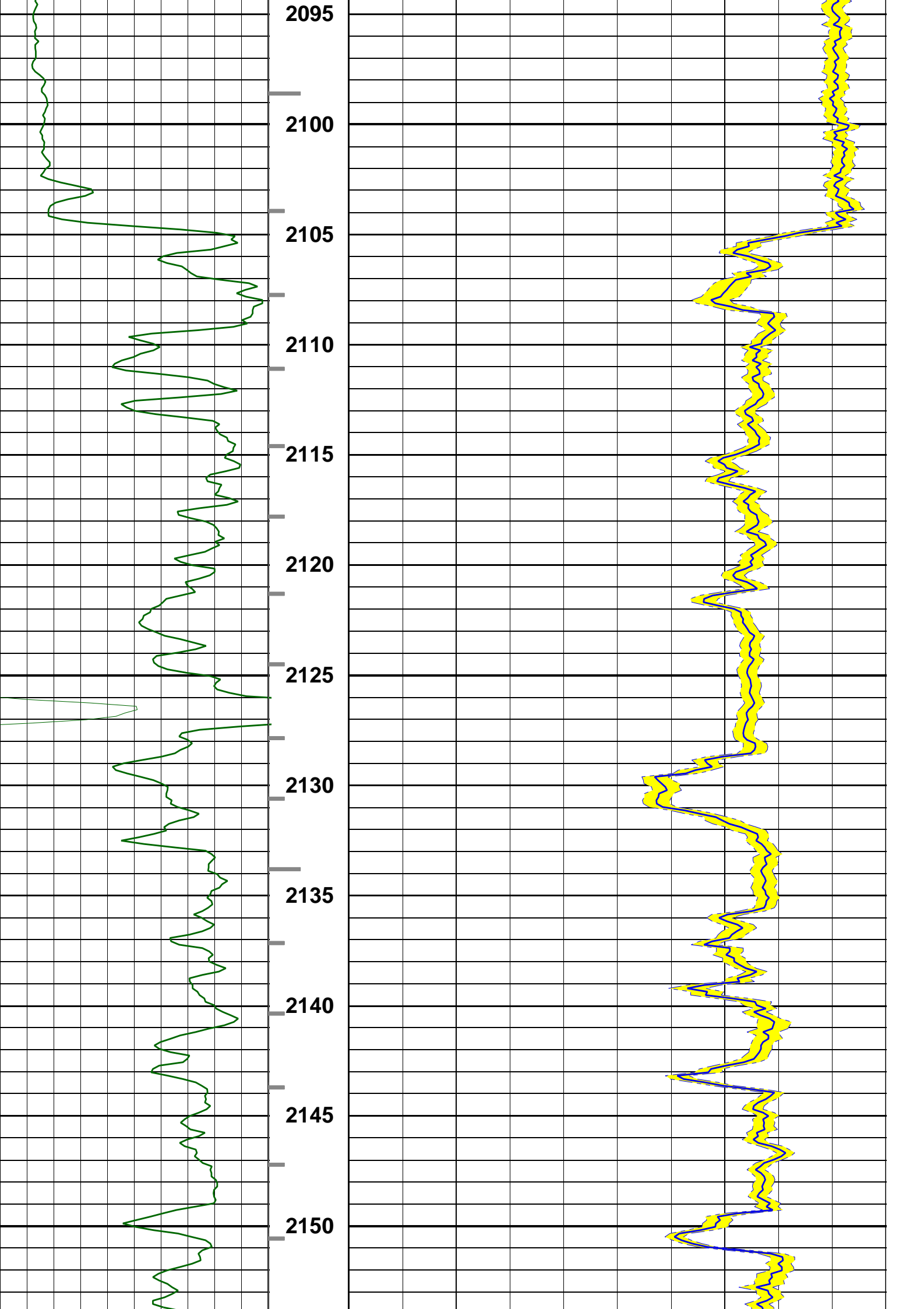


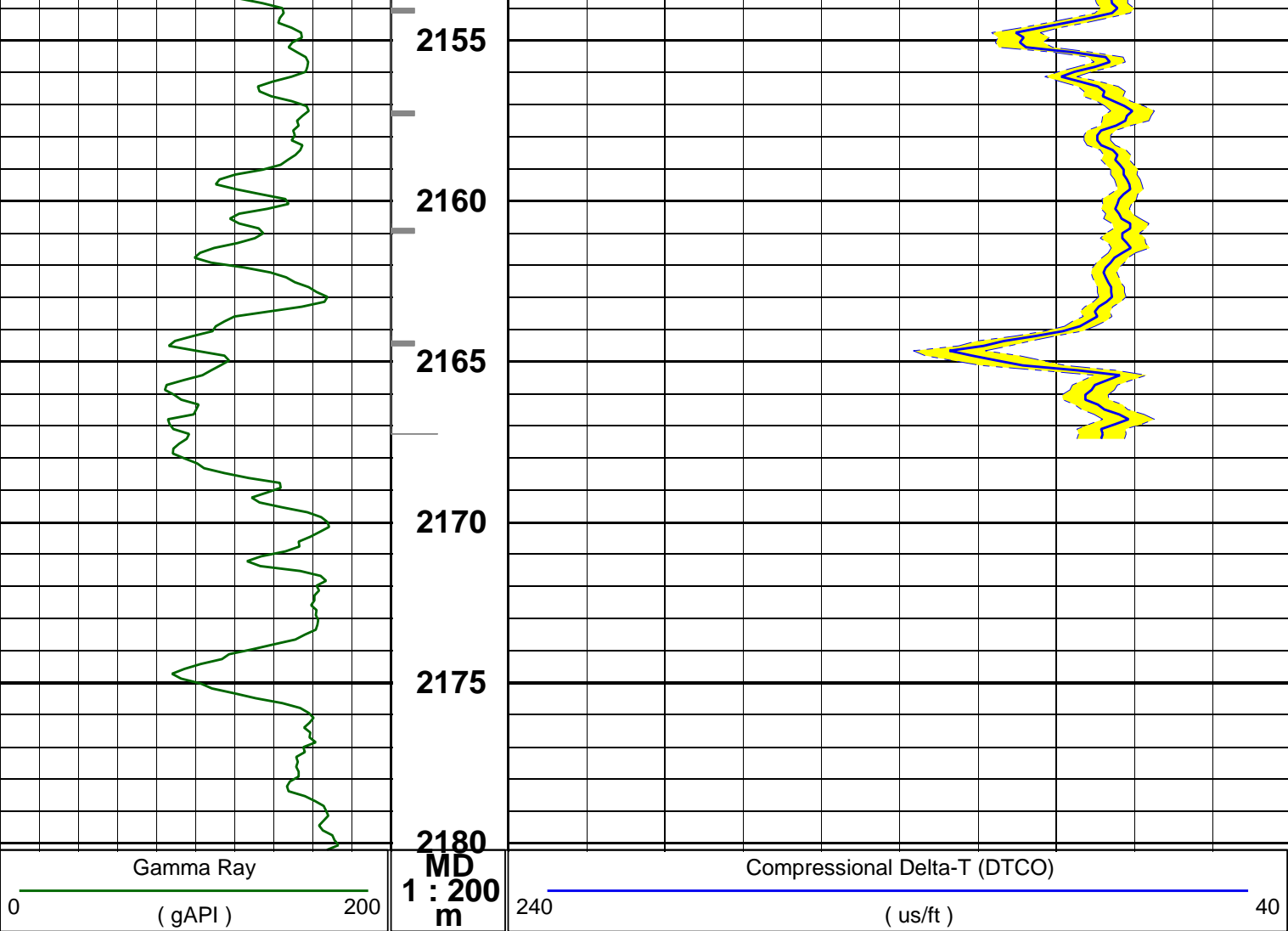












ITT PIP
ITT PIP
0 () 5

Company: BEACH PETROLEUM
Well: PEEJAY-1
FIELD: WILDCAT
RIG: WEST TRITON



STATE:	TASMANIA		
Date Logged:		Date Processed:	28-Nov-2008
Well Location:	BASS STRAIT		
Elevations:	KB: 34.15m	DF:	GL: -78m
API Number:	08ASQ0031	Job Number:	